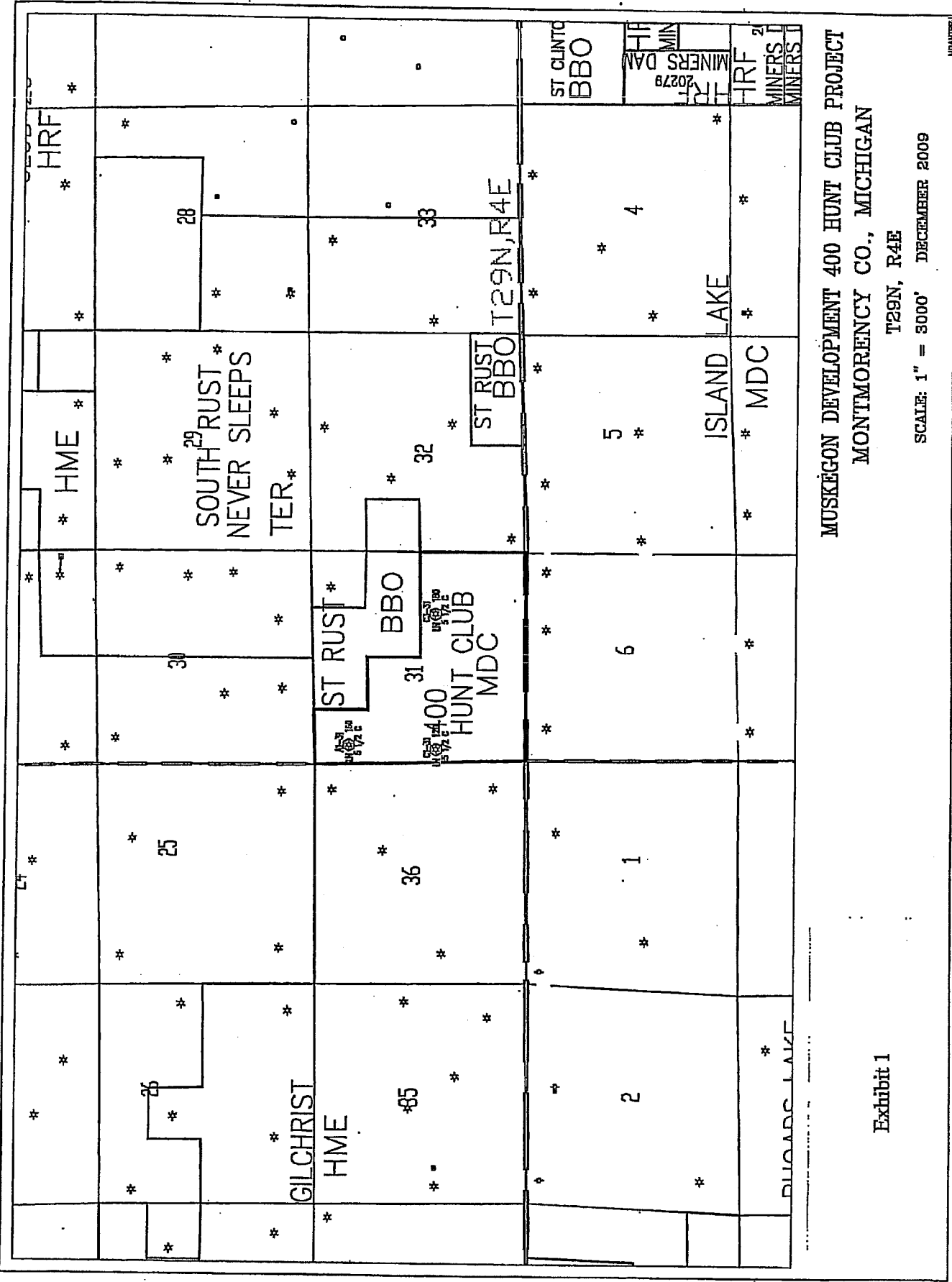


MUSKEGON DEVELOPMENT COMPANY - MPSC File No. U-16230

Exhibit #	Unit
MDC 01	400 Hunt Club
MDC 02	Bass Lake
MDC 03	Big Wolf Lake
MDC 04	Caulkins Lake
MDC 05	Crapo Lake
MDC 06	Dover Lake
MDC 07	East Heart Lake
MDC 08	Emerald Lake
MDC 09	Fox Lake
MDC 10	Gingell Lake
MDC 11	Heart Lake
MDC 12	Island Lake
MDC 13	Lake Horicon 14 Central
MDC 14	Lake Horicon 15
MDC 15	Little Crapo Lake
MDC 16	Lower Chub Lake
MDC 17	Mitchell Lake I
MDC 18	Mitchell Lake II
MDC 19	No Lake
MDC 20	North Hidden Lake
MDC 21	Opal Lake
MDC 22	Otsego Lake
MDC 23	Perch Lake
MDC 24	Pigeon River
MDC 25	Rhoads Lake
MDC 26	Round Lake
MDC 27	Sand Lake
MDC 28	Shupac Lake
MDC 29	South Hidden Lake
MDC 30	Storey Lake
MDC 31	Sturgeon River/French Pond
MDC 32	Traverse Lake
MDC 33	Viking Lake



MUSKEGON DEVELOPMENT 400 HUNT CLUB PROJECT
 MONTMORENCY CO., MICHIGAN
 T29N, R4E
 SCALE: 1" = 5000' DECEMBER 2009

Exhibit 1

Exhibit 1

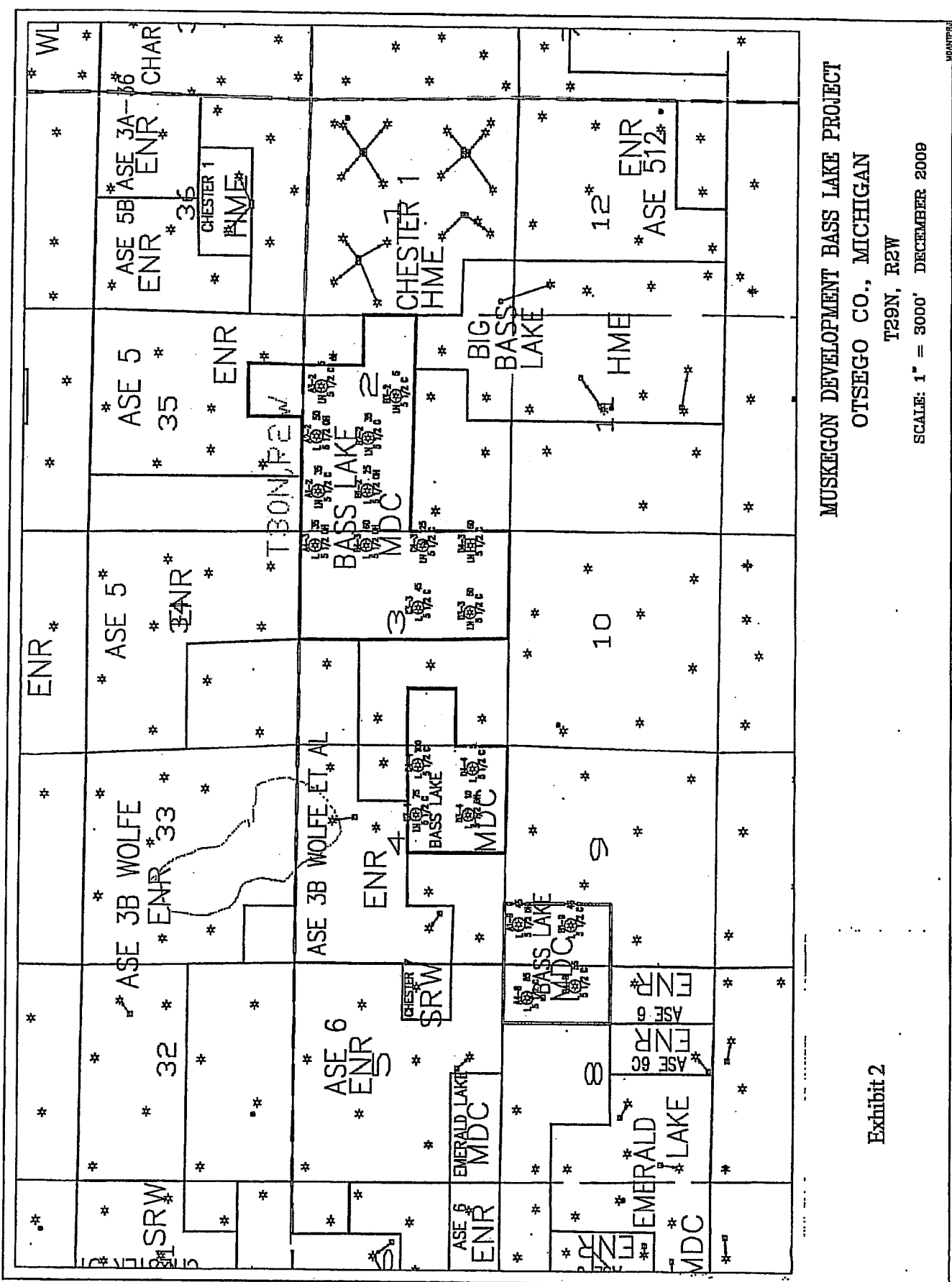
PRU: 19928

Unit or Well Name: 400 Hunt Club Antrim Unit

County and State: Montmorency County, Michigan

Unit Description: Rust Township (T29N, R4E)

**Section 31: W 1/2 NW 1/4
SE 1/4 NW 1/4
SW 1/4
W 1/2 SE1/4 and
E 1/2 SE 1/4**



MUSKEGON DEVELOPMENT BASS LAKE PROJECT
 OTSEGO CO., MICHIGAN
 T29N, R2W
 SCALE: 1" = 3000' DECEMBER 2009

Exhibit 2

Exhibit 2

PRU: 17249

Unit or Well Name: **Bass Lake Antrim Unit**

County and State: Otsego County, Michigan

Unit Description: Chester Township (T30N, R2W)

Section 35: SW 1/4 SE 1/4

Chester Township (T29N, R2W)

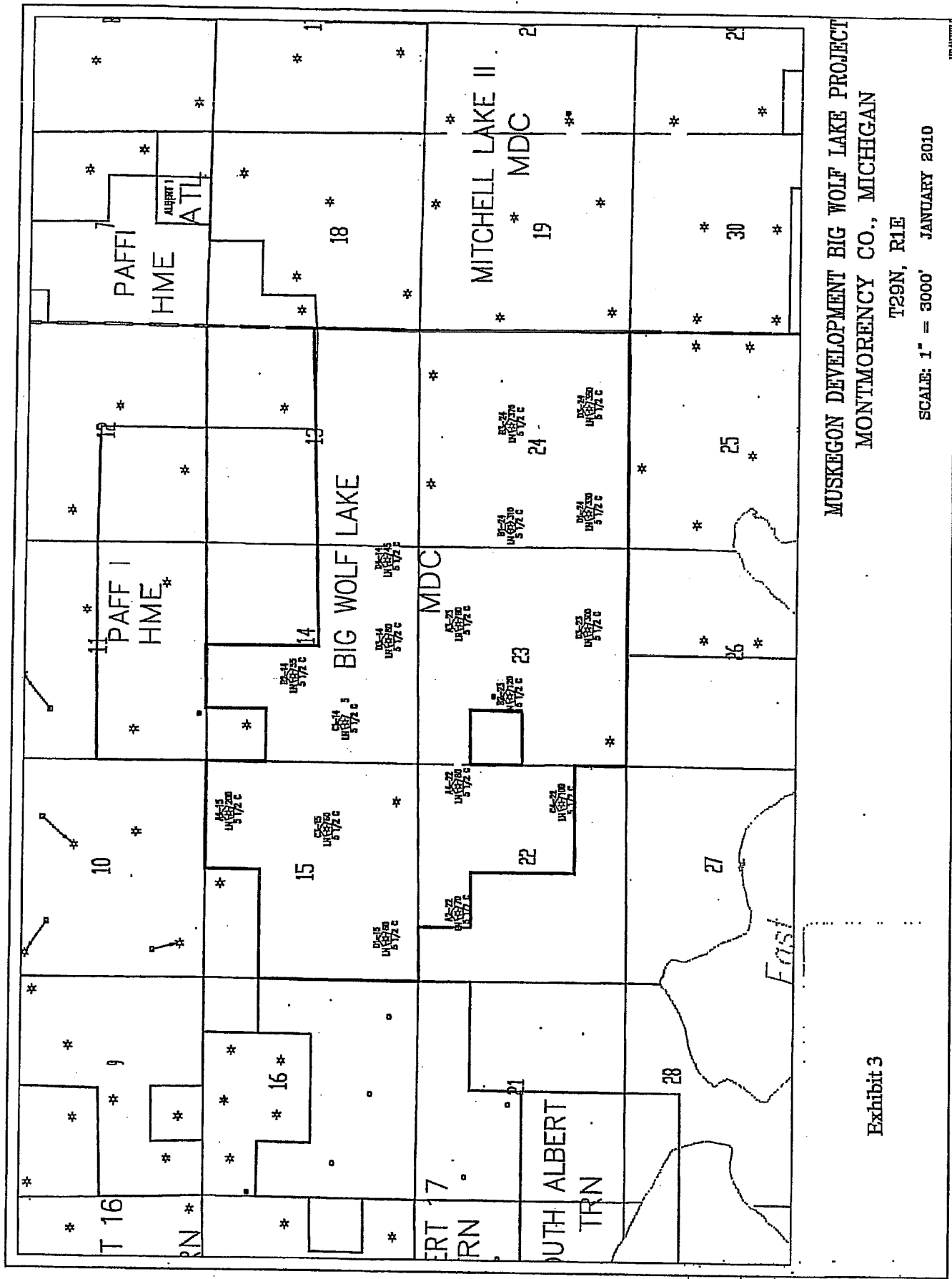
Section 2: W 1/2 NE 1/4 and SE 1/4 NE 1/4 and NW 1/4

Section 3: E 1/2 and NW 1/4 SW 1/4

Section 4: SE 1/4

Section 8: E 1/2 NE 1/4

Section 9: W 1/2 NW 1/4



MUSKEGON DEVELOPMENT BIG WOLF LAKE PROJECT
 MONTMORENCY CO., MICHIGAN
 T29N, R1E
 SCALE: 1" = 3000' JANUARY 2010

Exhibit 3

Exhibit 3

PRU: 19186

Unit or Well Name: **Big Wolf Lake Antrim Unit**County and State: **Montmorency County, Michigan**Unit Description: **ALBERT TOWNSHIP (T29N, R1E)**

Section 13: S 1/2

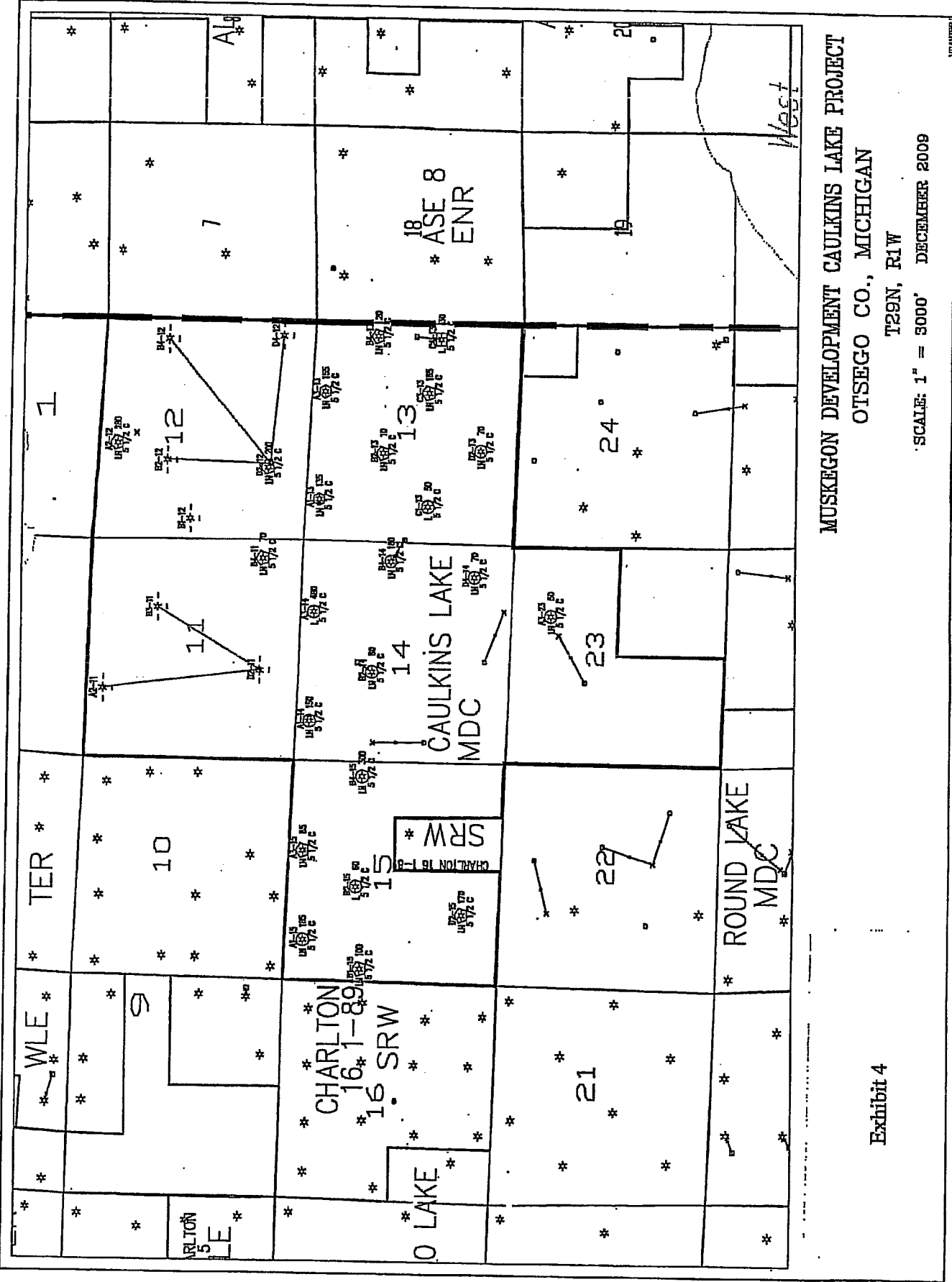
Section 14: S 1/2 and the NW 1/4, except NW 1/4 NW 1/4

Section 15: All, except N 1/2 NW 1/4

Section 22: NE 1/4, N 1/2 SE 1/4, NE 1/4 NW 1/4

Section 23: All, except SW 1/4 NW 1/4

Section 24: All



MUSKEGON DEVELOPMENT CAULKINS LAKE PROJECT
 OTSEGO CO., MICHIGAN
 T29N, R1W
 SCALE: 1" = 3000' DECEMBER 2009

Exhibit 4

Exhibit 4

PRU: 17241

Unit or Well Name: **Caulkins Lake Antrim Unit**

County and State: **Otsego County, Michigan**

Unit Description: **Charlton Township (T29N, R1W)**

Section 11: All

Section 12: All

Section 13: All

Section 14: All

Section 15: All, except W 1/2 SE 1/4

Section 23: N 1/2 and SW 1/4

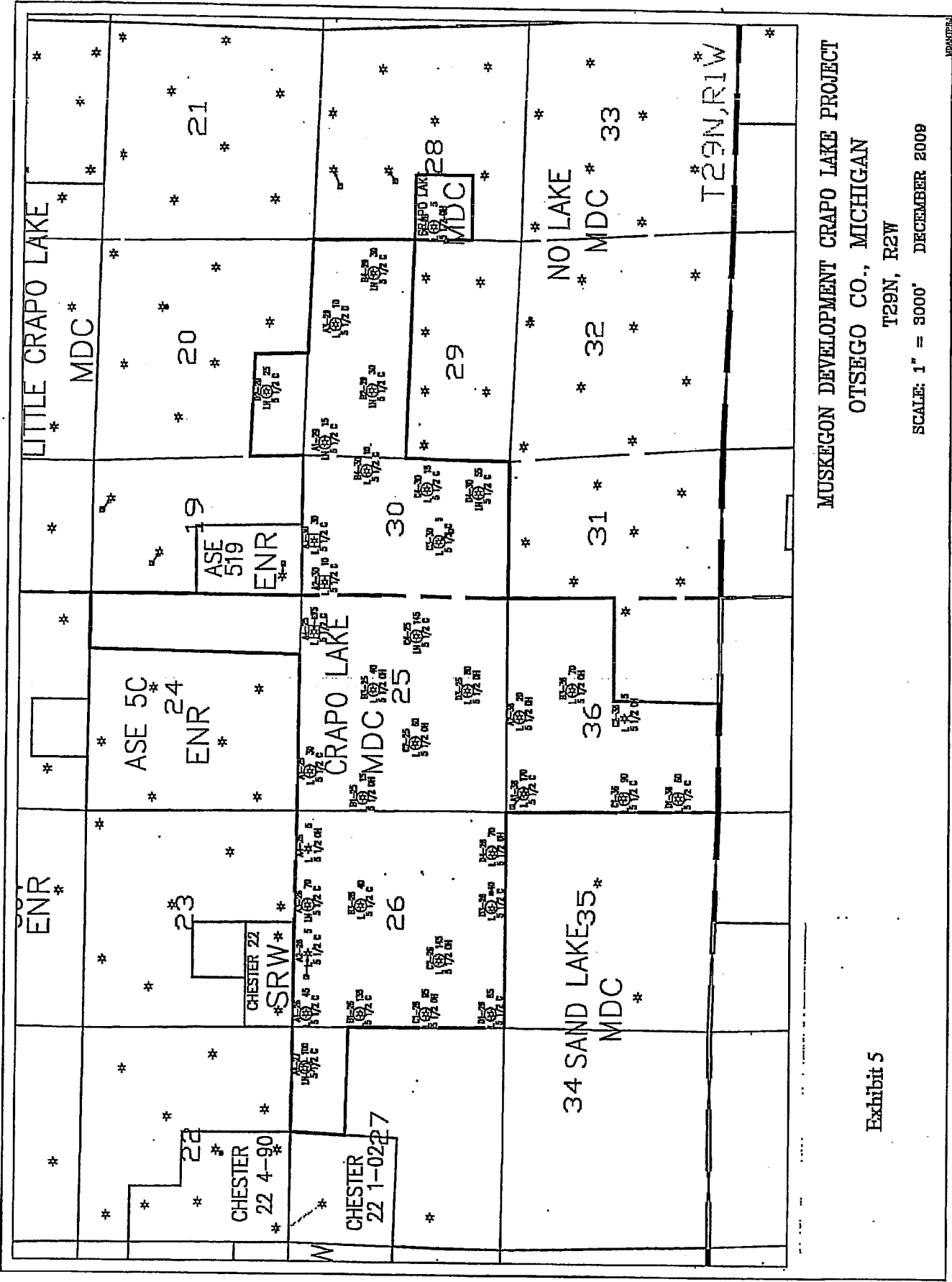


Exhibit 5

Exhibit 5

PRU: 14835

Unit or Well Name: **Crapo Lake Antrim Unit**

County and State: **Otsego County, Michigan**

Unit Description: **Chester Township (T29N, R2W)**

Section 24: E 1/2 of the E 1/2

Section 25: Entire

Section 26: Entire

Section 27: That part lying N of the AuSable River

Section 36: W 1/2 and NE 1/4

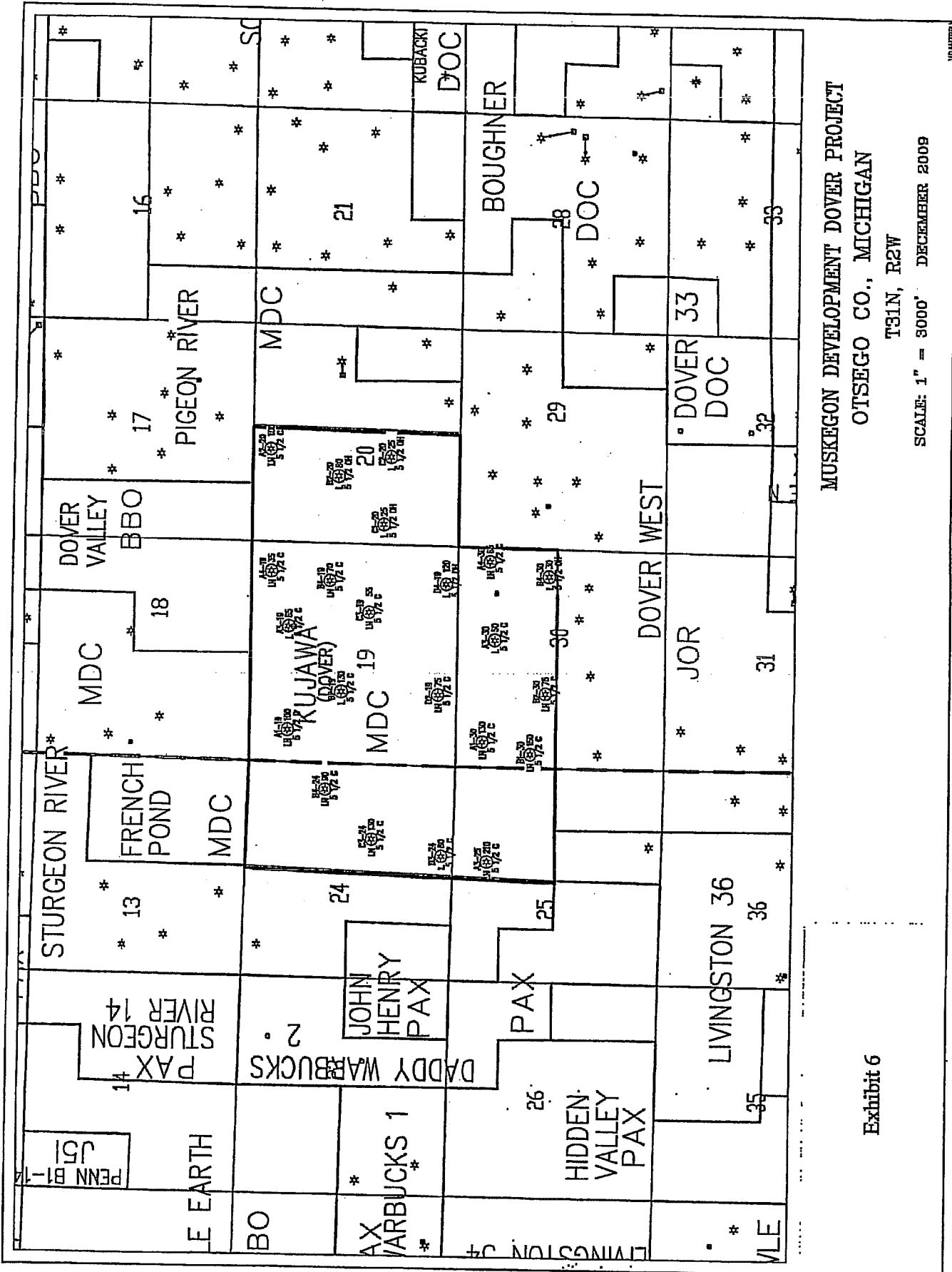
Charlton Township (T29N, R1W)

Section 20: S 1/2 of the SW 1/4

Section 28: NW 1/4 of the SW 1/4

Section 29: N 1/2

Section 30: Entire



MUSKEGON DEVELOPMENT DOVER PROJECT
 OTSEGO CO., MICHIGAN
 T31N, R2W
 SCALE: 1" = 3000' DECEMBER 2009

Exhibit 6

Exhibit 6

PRU: 15664

Unit or Well Name: **Dover Antrim Unit**

County and State: **Otsego County, Michigan**

Unit Description: **Dover Township (T31N, R2W)**

Section 19: All

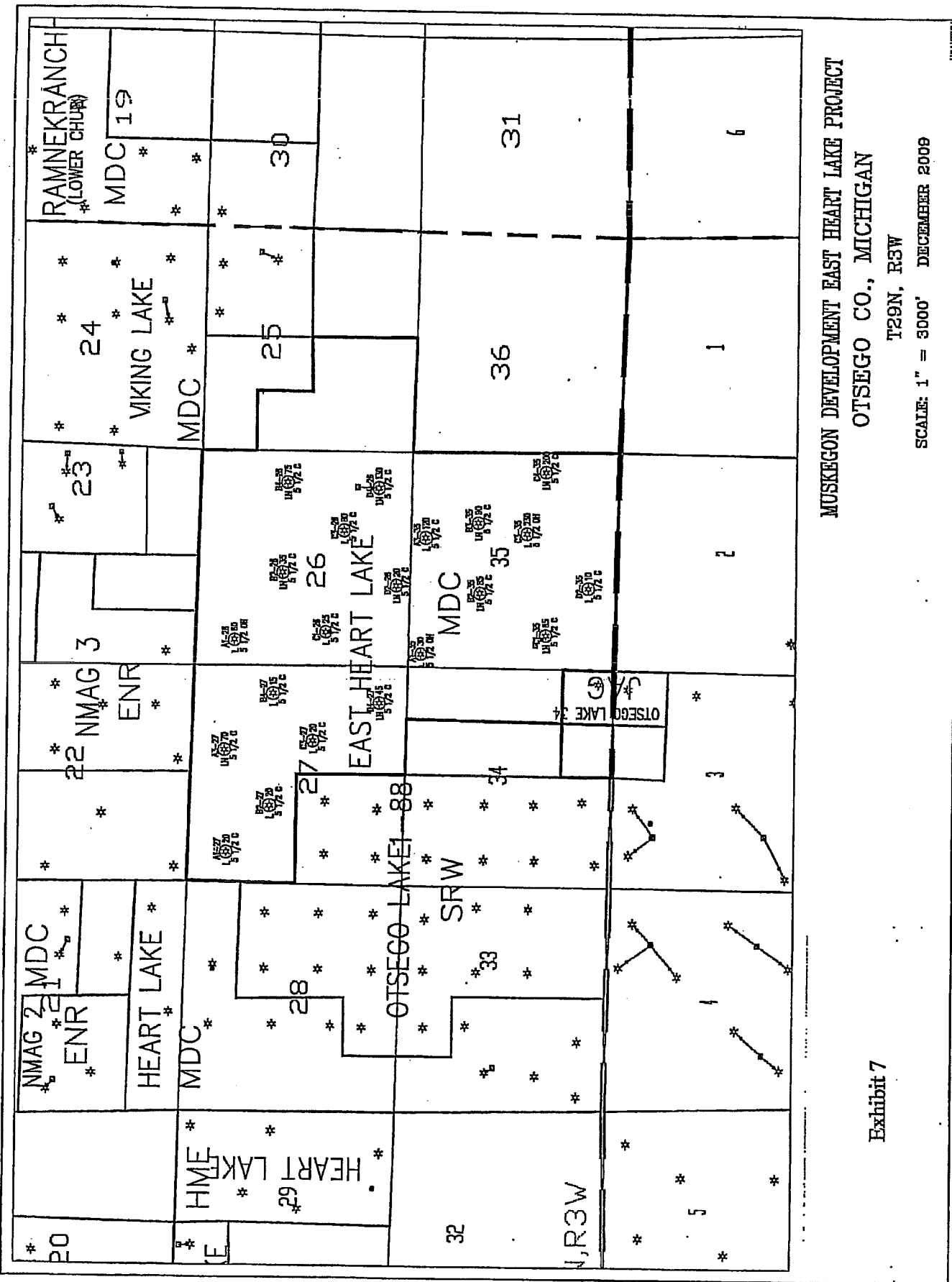
Section 20: W 1/2

Section 30: N 1/2

Livingston Township (T31N, R3W)

Section 24: E 1/2

Section 25: NE 1/4



MUSKEGON DEVELOPMENT EAST HEART LAKE PROJECT

OTSEGO CO., MICHIGAN

T29N, R3W

SCALE: 1" = 3000' DECEMBER 2009

Exhibit 7

UNAPPROVED

Exhibit 7

PRU: 16041

Unit or Well Name: **East Heart Lake Antrim Unit**

County and State: Otsego County, Michigan

Unit Description: Otsego Lake Township (T29N, R3W)

Section 25: SW 1/4 NW 1/4 and SW 1/4

Section 26: All

Section 27: N 1/2 and SE 1/4

Section 34: E 1/2 E 1/2, except SE 1/4 SE 1/4 and SW/4 SE/4

Section 35: All

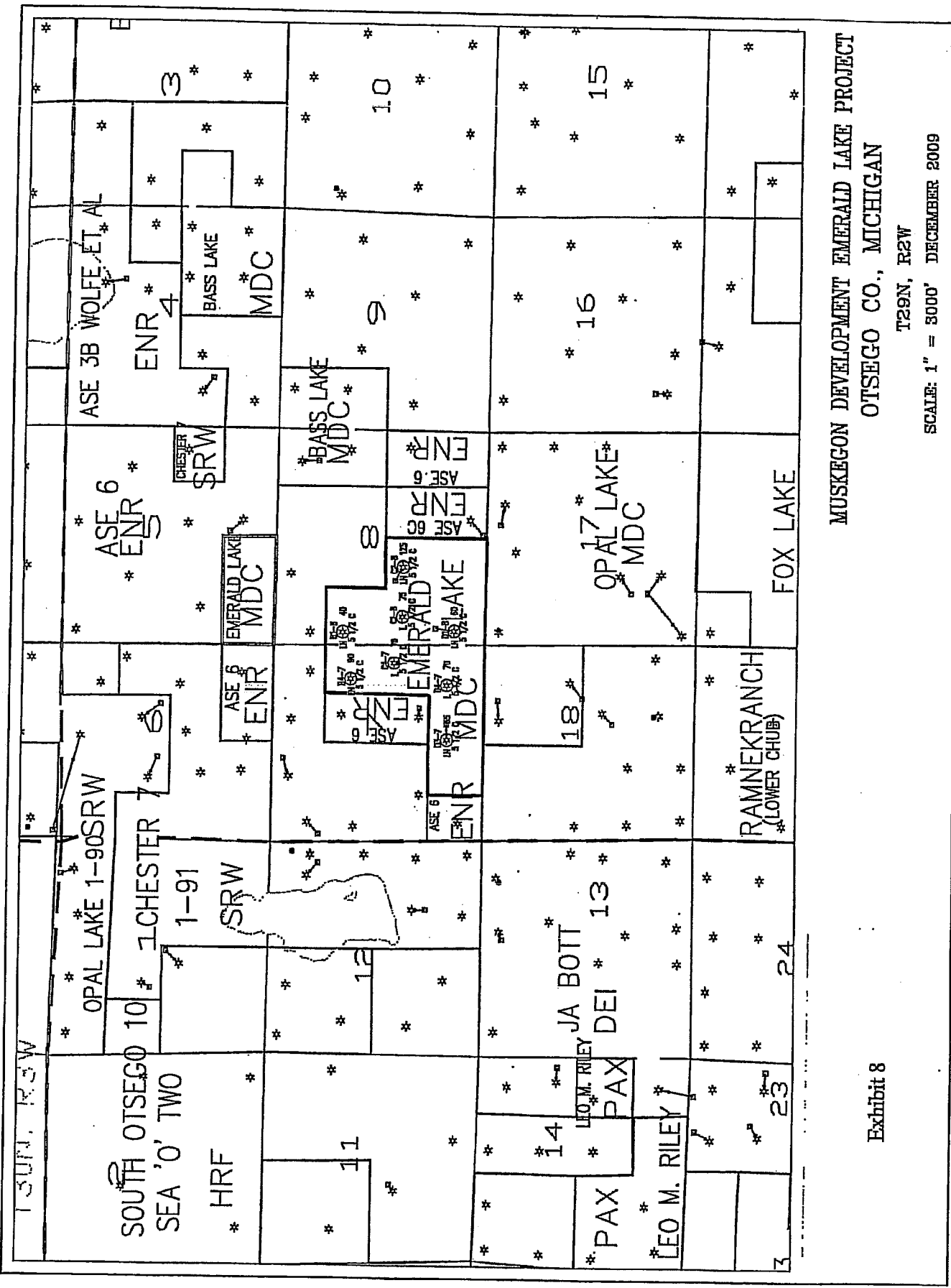


Exhibit 8

MUSKEGON DEVELOPMENT EMERALD LAKE PROJECT
OTSEGO CO., MICHIGAN

T29N, R2W

SCALE: 1" = 5000' DECEMBER 2009

UNLUTED

Exhibit 8

PRU: 17850

Unit or Well Name: **Emerald Lake Antrim Unit**

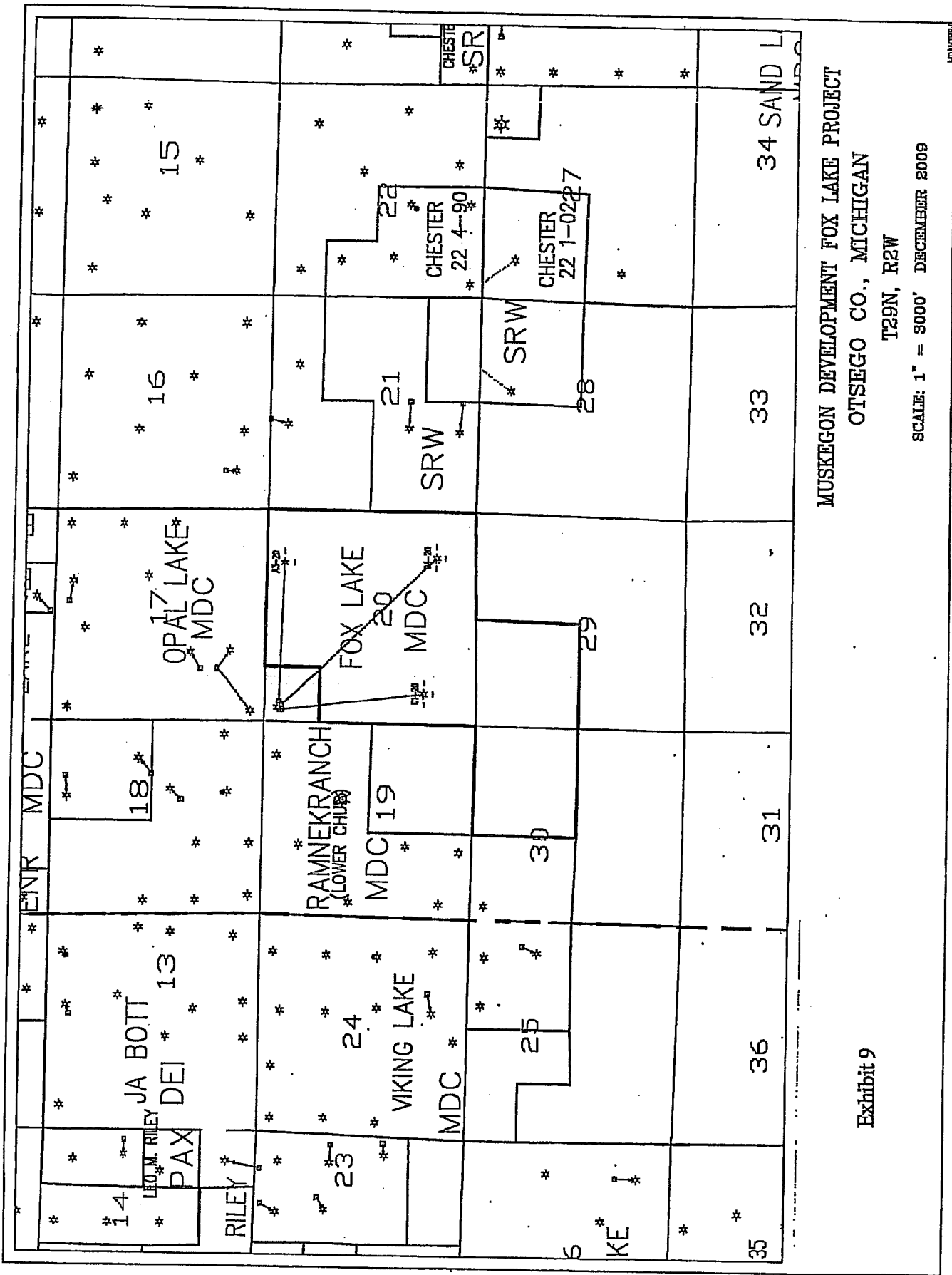
County and State: Otsego County, Michigan

Unit Description: Chester Township (T29N, R2W)

Section 5: S 1/2 SW 1/4

Section 7: S 1/2 SE 1/4, NE 1/4 SE 1/4, SE 1/4 NE 1/4, SE 1/4 SW 1/4

Section 8: SW 1/4 NW 1/4, SW 1/4



MUSKEGON DEVELOPMENT FOX LAKE PROJECT

OTSEGO CO., MICHIGAN

T29N, R2W

SCALE: 1" = 3000' DECEMBER 2009

Exhibit 9

LD000298

Exhibit 9

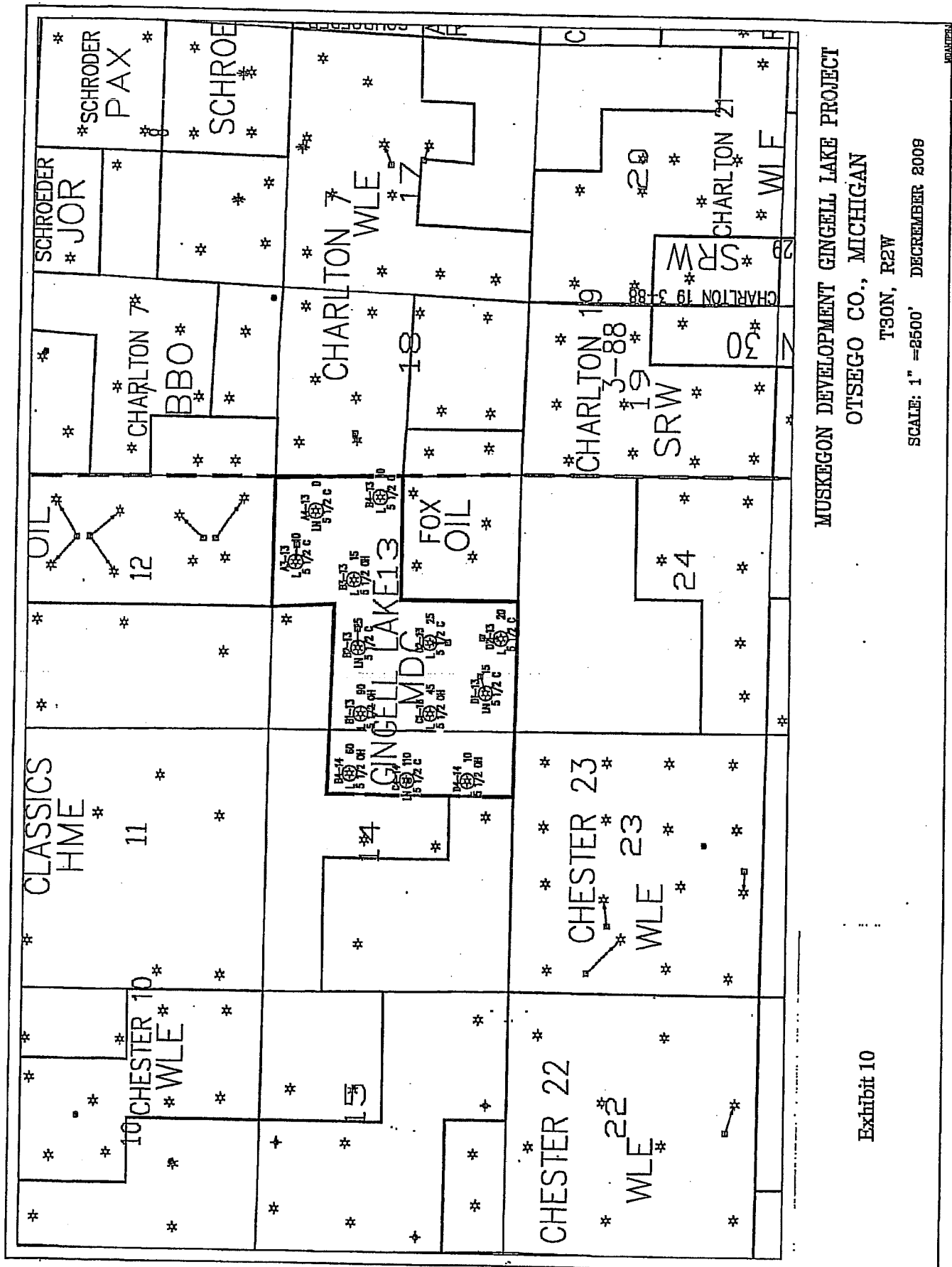
PRU: 21245

Unit or Well Name: Fox Lake Antrim Unit

County and State: Otsego County, Michigan

Unit Description: Chester Township (T29N, R2W)

- Section 20: NE 1/4
- NE ¼ NW 1/4
- S 1/2 NW 1/4
- SE 1/4
- SW 1/4
- Section 29: NW 1/4
- Section 30: NE 1/4



MUSKEGON DEVELOPMENT GINGELL LAKE PROJECT
 OTSEGO CO., MICHIGAN
 T30N, R2W
 SCALE: 1" = 2500' DECEMBER 2009

Exhibit 10

Exhibit 10

PRU: 14790

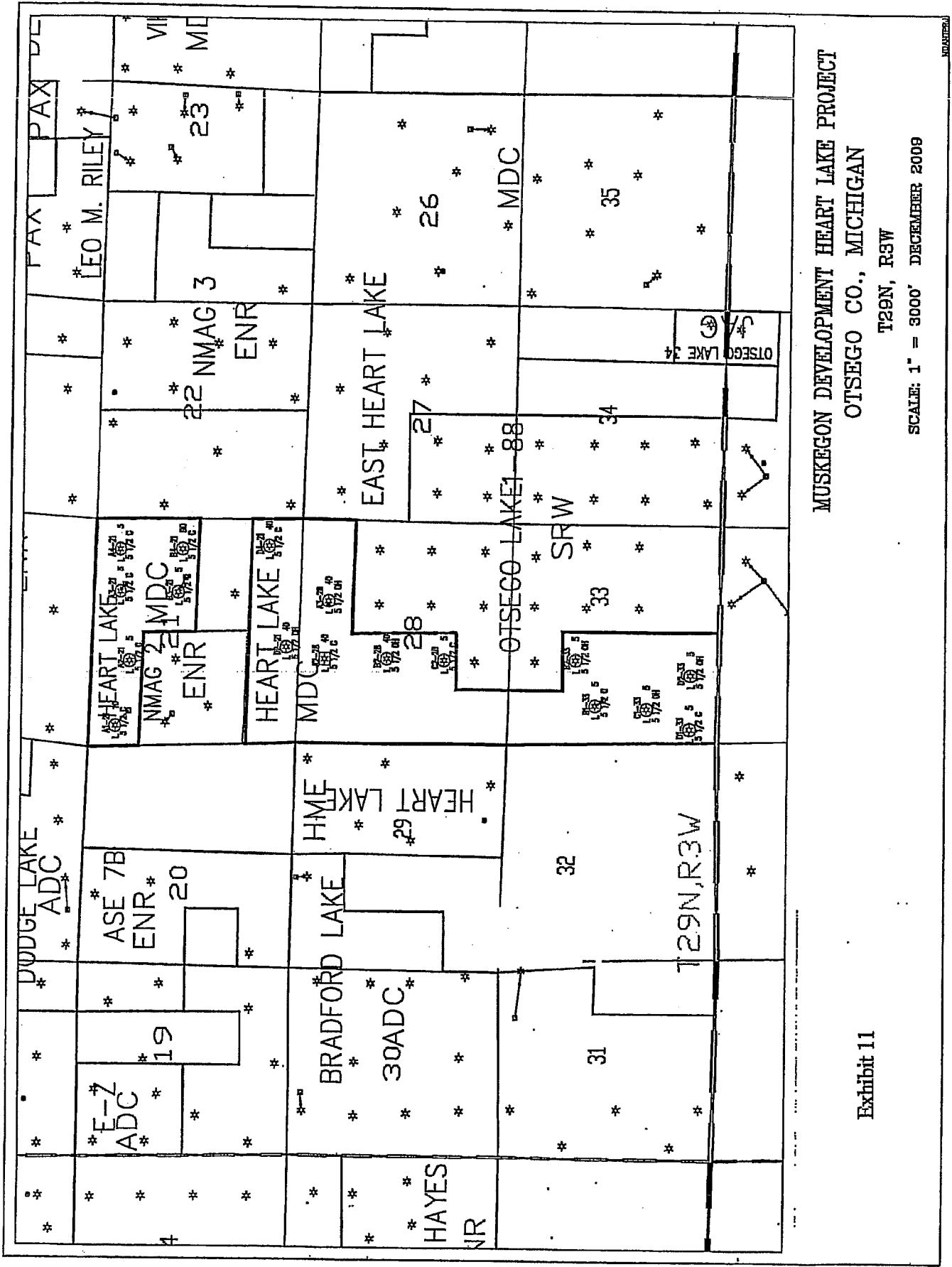
Unit or Well Name: **Gingell Lake Antrim Unit**

County and State: **Otsego County, Michigan**

Unit Description: **Chester Township (T30N, R2W)**

Section 13: NE 1/4, S 1/2 NW 1/4, SW 1/4, W 1/2 W 1/2 SE 1/4

Section 14: SE 1/4 NE-1/4 and E 1/2 SE 1/4



MUSKEGON DEVELOPMENT HEART LAKE PROJECT

OTSEGO CO., MICHIGAN

T29N, R3W

SCALE: 1" = 3000' DECEMBER 2009

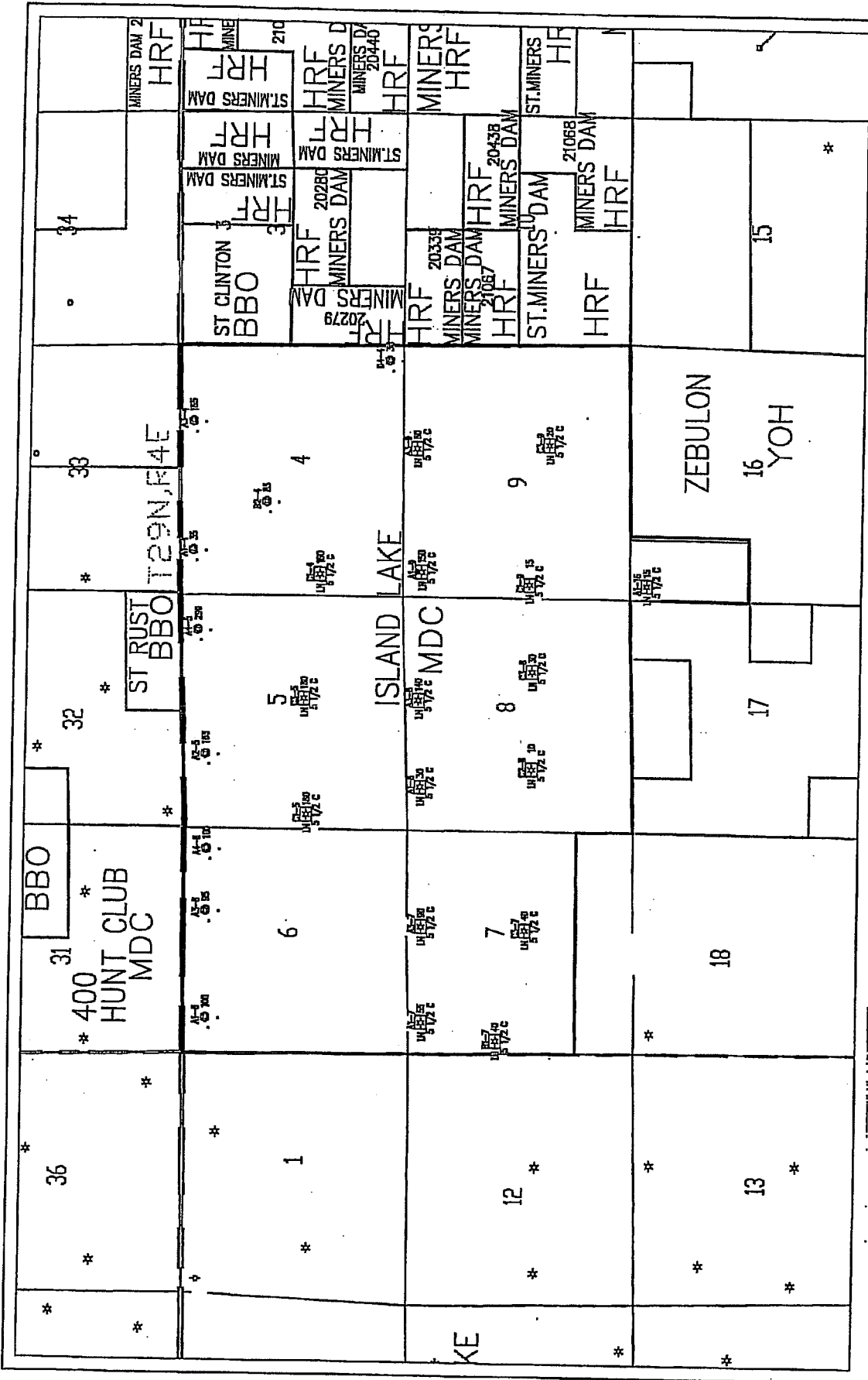
Exhibit 11

10/20/09

Exhibit 11

PRU: 16042

Unit or Well Name: **Heart Lake Antrim Unit**County and State: **Otsego County, Michigan**Unit Description: **Otsego Lake Township (T29N, R3W)****Section 21: NE 1/4, N 1/2 NW 1/4, S 1/2 SW 1/4 and S 1/2 SE 1/4****Section 28: NW 1/4, N 1/2 NE 1/4, N 1/2 SW 1/4, and SW 1/4 SW 1/4****Section 33: SW 1/4, S 1/2 NW 1/4 and NW 1/4 NW 1/4**



MUSKEGON DEVELOPMENT ISLAND LAKE PROJECT
 OSCODA CO., MICHIGAN
 T28N, R4E
 SCALE: 1" = 5000' JANUARY 2010

Exhibit 12

UNIVERSITY

Exhibit 12

PRU: 19890

Unit or Well Name: **Island Lake Antrim Unit**

County and State: **Oscoda County, Michigan**

Unit Description: **Clinton Township (T28N, R4E)**

Section 4: All

Section 5: All

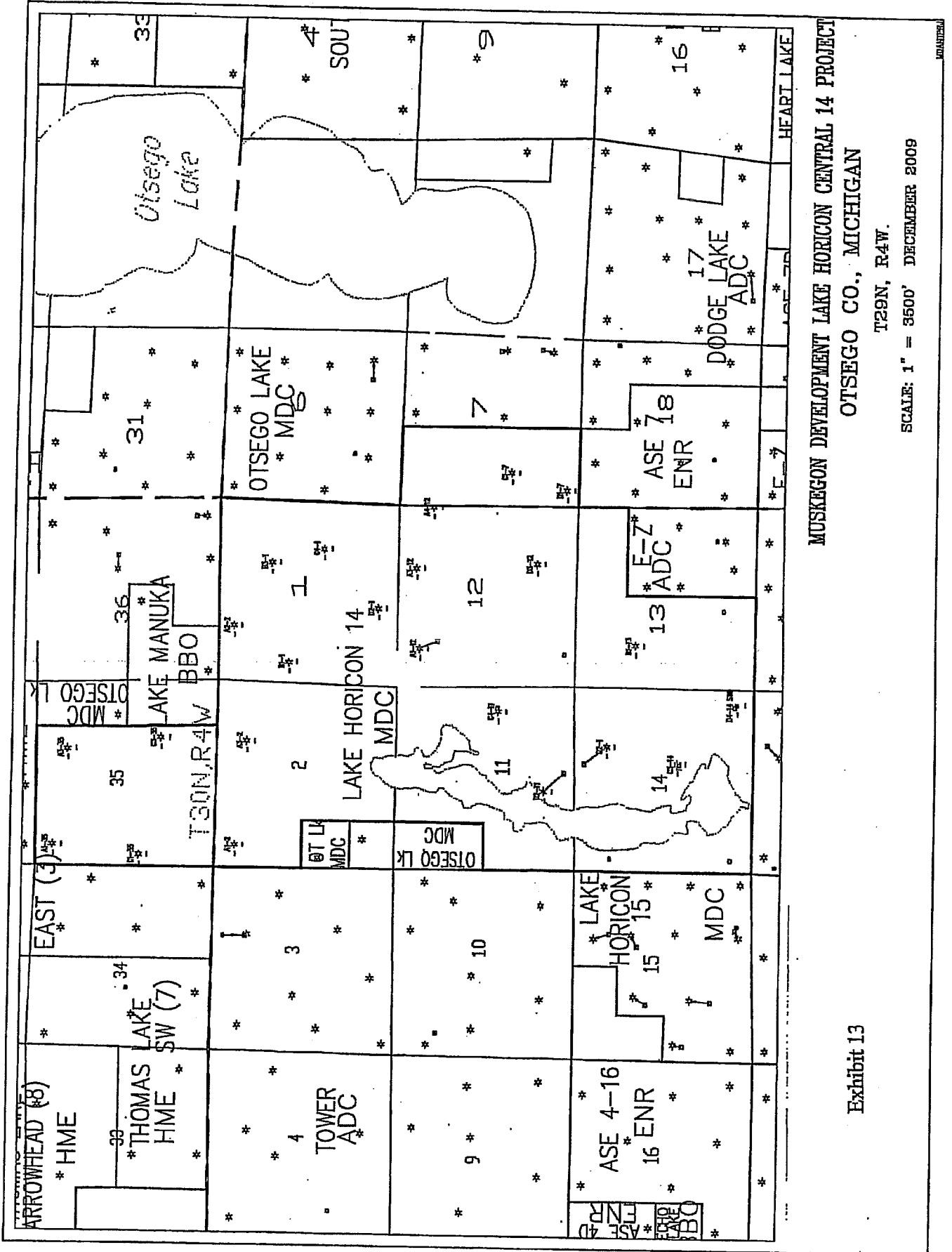
Section 6: All

Section 7: N 1/2, N 1/2 SW 1/4, N 1/2 SE 1/4

Section 8: All

Section 9: All

Section 16: W 1/2 NW 1/4



MUSKEGON DEVELOPMENT LAKE HORICON CENTRAL 14 PROJECT
 OTSEGO CO., MICHIGAN
 T29N, R4W.
 SCALE: 1" = 3500' DECEMBER 2009

Exhibit 13

Exhibit 13

PRU: 21060

Unit or Well Name: **Lake Horicon 14 Central Antrim Unit**

County and State: **Otsego County, Michigan**

Unit Description: **Hayes Township (North) (T30N, R4W)**

Section 35: All, except the E 1/2 E 1/2

Otsego Lake Township (T29N, R3W)

Section 7: W 1/2

Hayes Township (South) (T29N, R4W)

Section 1: All

Section 2: All, except the W 1/2 SW 1/4

Section 11: All, except W 1/2 NW 1/4

Section 12: All

Section 13: W 1/2, N 1/2 NE 1/4

Section 14: All

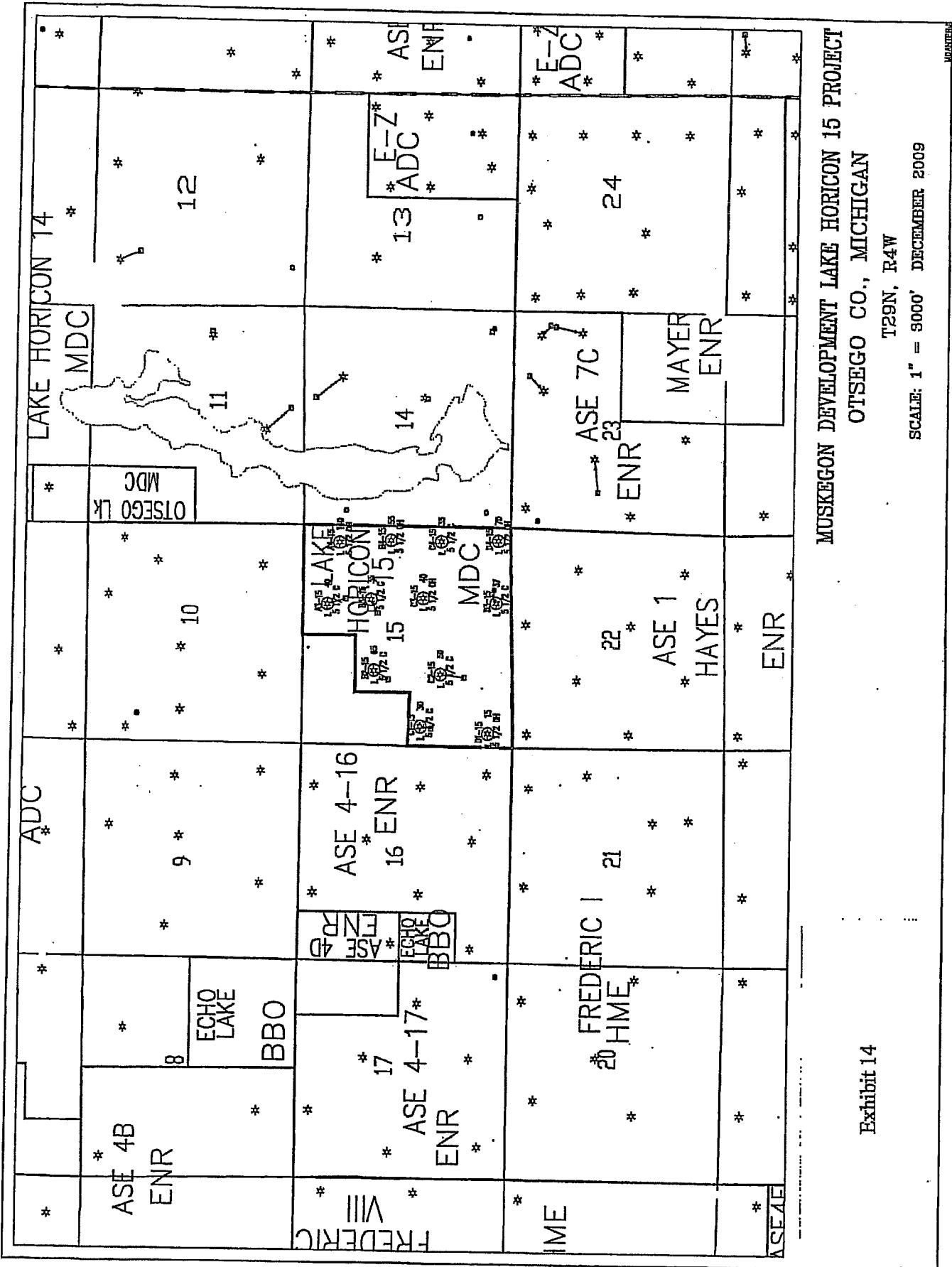


Exhibit 14

MUSKEGON DEVELOPMENT LAKE HORICON 15 PROJECT
 OTSEGO CO., MICHIGAN
 T29N, R4W
 SCALE: 1" = 3000' DECEMBER 2009

Exhibit 14

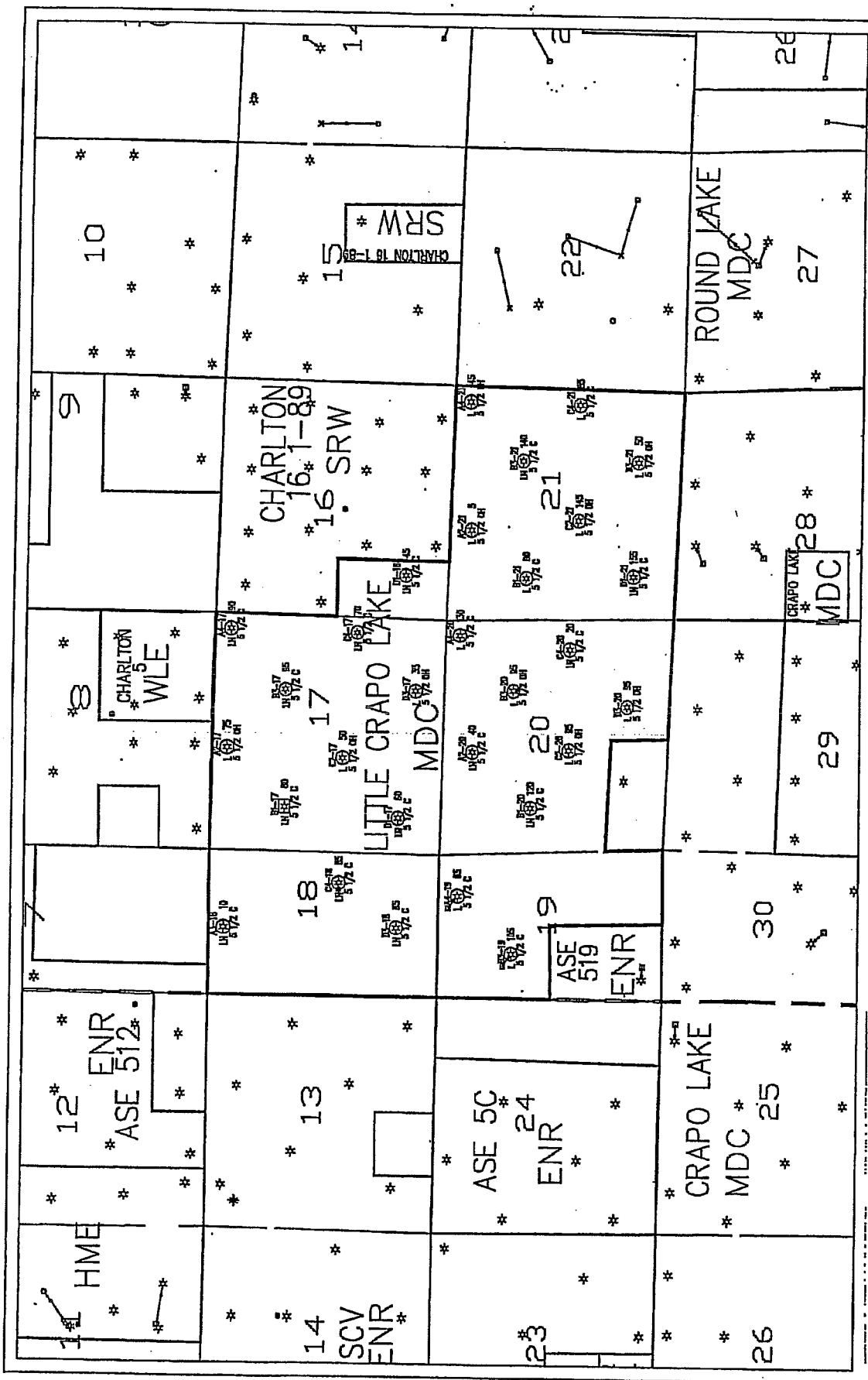
PRU: 17271

Unit or Well Name: **Lake Horicon 15 Antrim Unit**

County and State: Otsego County, Michigan

Unit Description: Hayes Township (T29N, R4W)

Section 15: E 1/2, SE 1/4 NW 1/4, W 1/2 SW 1/4, NE 1/4 SW 1/4



MUSKEGON DEVELOPMENT LITTLE CRAPO PROJECT
 OTSEGO CO., MICHIGAN
 T29N, R1W
 SCALE: 1" = 5000' DECEMBER 2009

Exhibit 15

Exhibit 15

PRU: 17228

Unit or Well Name: **Little Crapo Lake Antrim Unit**

County and State: Otsego County, Michigan

Unit Description: Charlton Township (T29N, R1W).

Section 16: W 1/2 SW 1/4

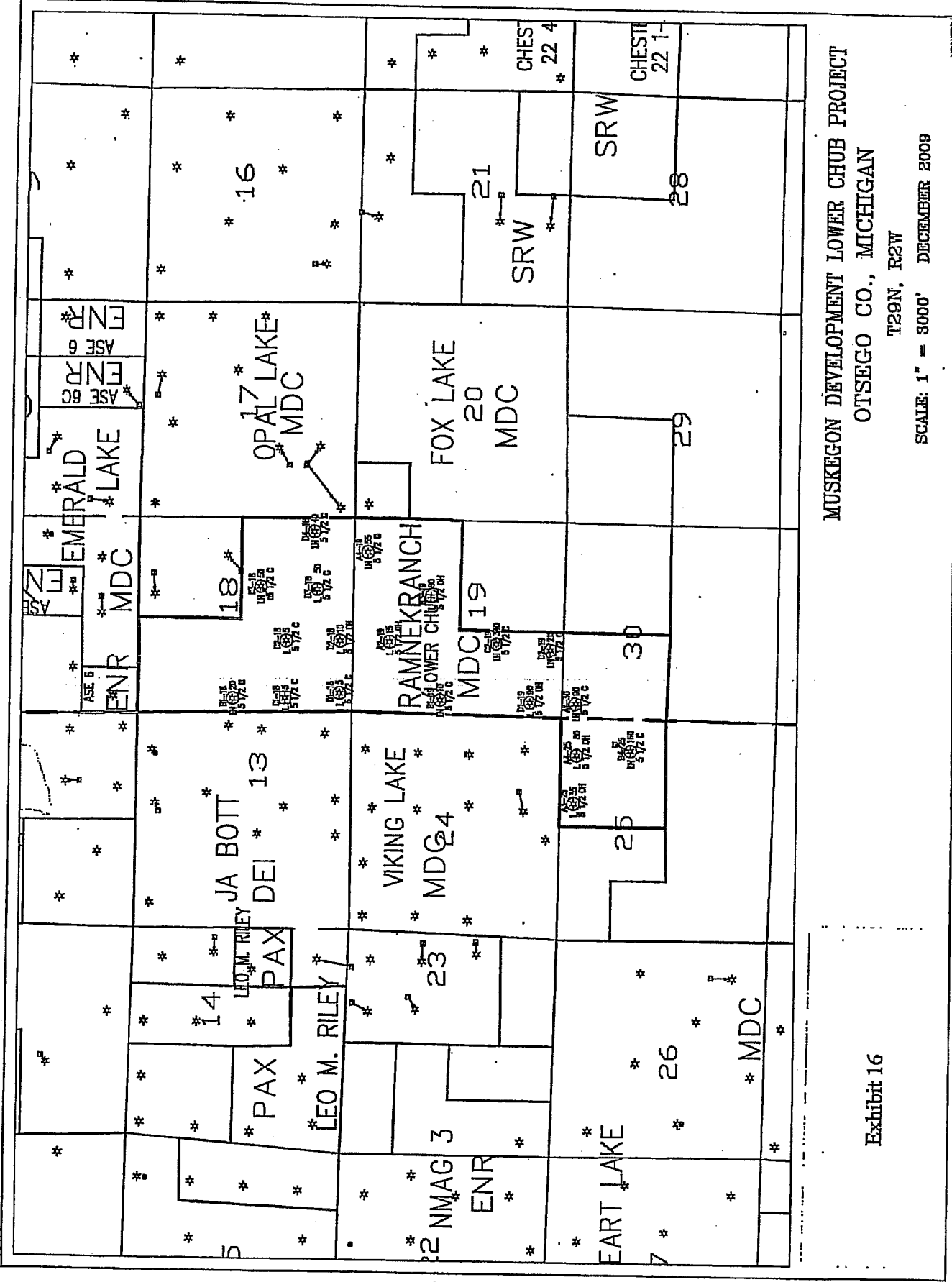
Section 17: All

Section 18: All

Section 19: All, except W 1/2 SW 1/4

Section 20: All except S 1/2 SW 1/4

Section 21: All



MUSKEGON DEVELOPMENT LOWER CHUB PROJECT
 OTSEGO CO., MICHIGAN
 T29N, R2W
 SCALE: 1" = 5000' DECEMBER 2009

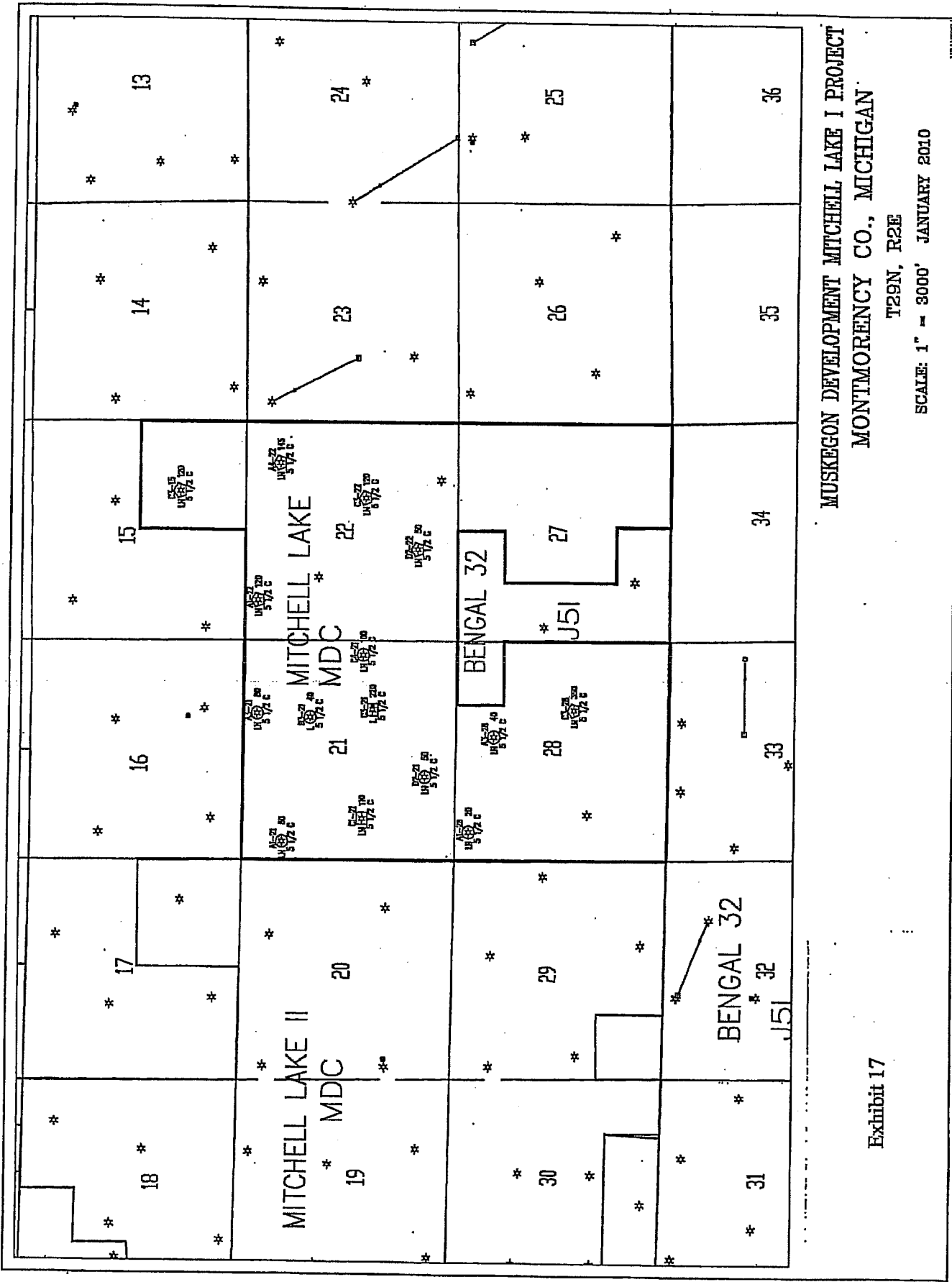
Exhibit 16

PRINTED

Exhibit 16

PRU: 15640

Unit or Well Name: **Lower Chub Lake Antrim Unit**County and State: **Otsego County, Michigan**Unit Description: **Chester Township (T29N, R2W)****Section 18: S 1/2 and NW 1/4****Section 19: N 1/2 and SW 1/4****Section 30: Govmmt Lot 1 (N 1/2 NW 1/4) & Govmmnt Lot 2 (S 1/2 NW 1/4)****Otsego Township (T29N, R3W)****Section 25: E 2 lying N of the center line of Trail Road, except the E 50 rods of the SE/4 lying between Chubb Creek and the East and West highway**



MUSKEGON DEVELOPMENT MITCHELL LAKE I PROJECT
 MONTMORENCY CO., MICHIGAN

Exhibit 17

T29N, R2E

SCALE: 1" = 3000' JANUARY 2010

MONTMORENCY

Exhibit 17

PRU: 17929

Unit or Well Name: **Mitchell Lake I Antrim Unit**

County and State: **Montmorency County, Michigan**

Unit Description: **Albert Township (T29N, R2E)**

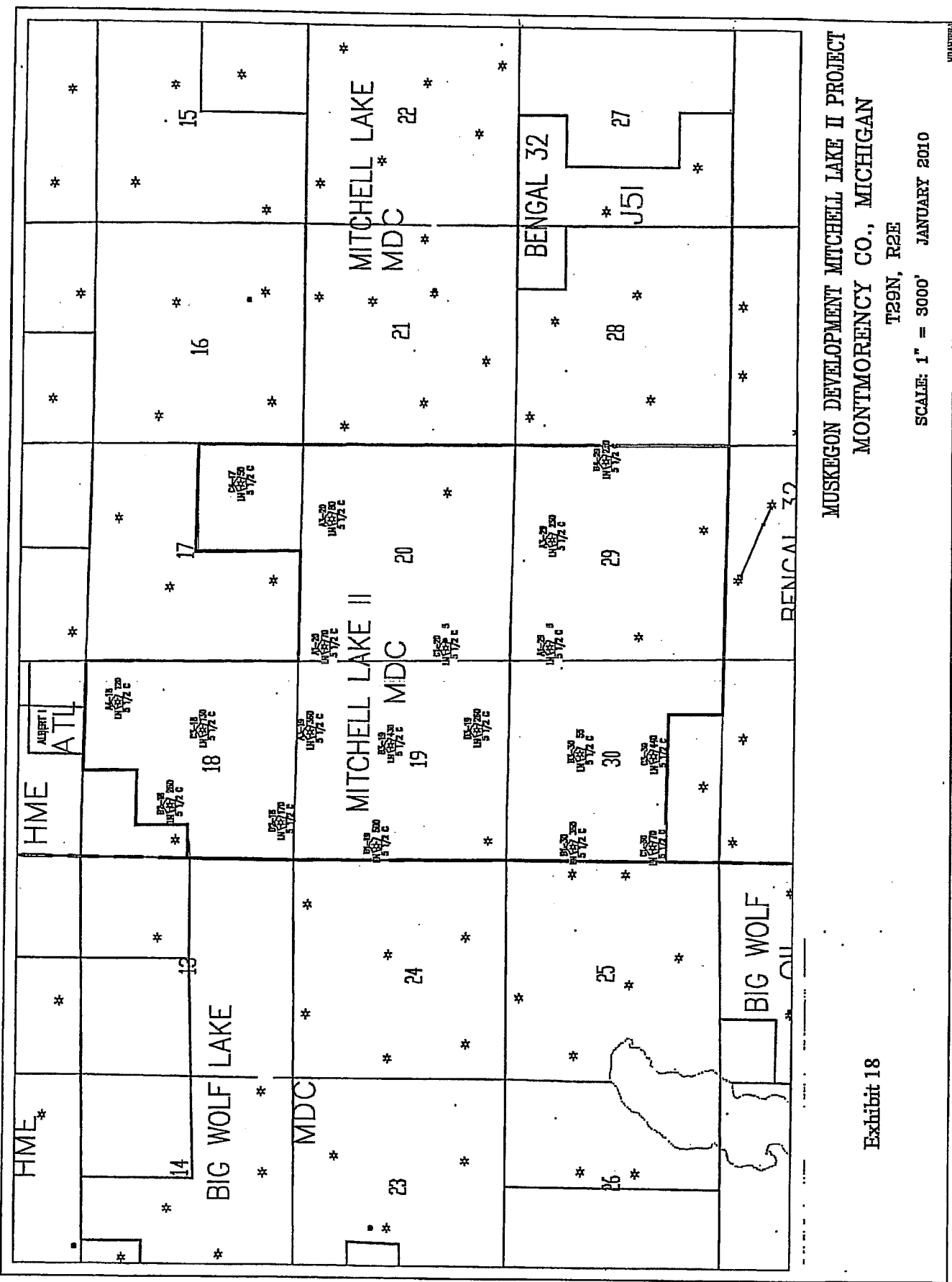
Section 15: SE 1/4

Section 21: All

Section 22: All

Section 27: E 1/2 and SE 1/4 NW 1/4 and NE 1/4 SW 1/4

Section 28: E 1/2 except NE 1/4 NE 1/4 and W 1/2 except NE 1/4 SW 1/4



MUSKEGON DEVELOPMENT MITCHELL LAKE II PROJECT
 MONTMORENCY CO., MICHIGAN
 T29N, R2E
 SCALE: 1" = 3000' JANUARY 2010

Exhibit 18

PLAN

Exhibit 18

PRU: 19051

Unit or Well Name: **Mitchell Lake II Antrim Unit**County and State: **Montmorency County, Michigan**Unit Description: **Albert Township (T29N, R2E)**

Section 17: SE 1/4

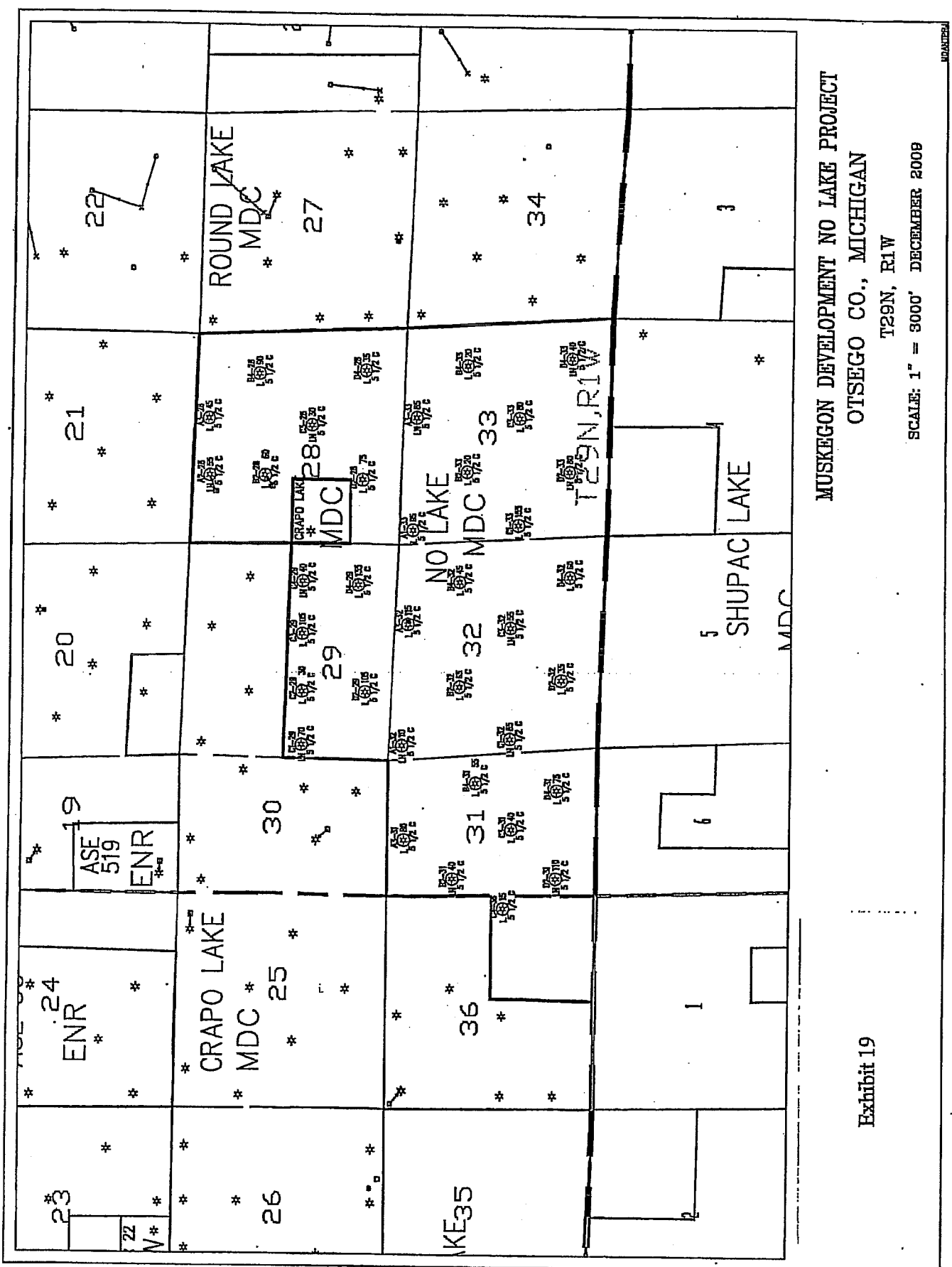
Section 18: SE 1/4 NW 1/4; NE 1/4; S 1/2

Section 19: All

Section 20: All

Section 29: All

Section 30: N 3/4; SE 1/4 SE 1/4



MUSKEGON DEVELOPMENT NO LAKE PROJECT
 OTSEGO CO., MICHIGAN
 T29N, R1W
 SCALE: 1" = 3000' DECEMBER 2009

Exhibit 19

UNAPPROVED

Exhibit 19

PRU: 17331

Unit or Well Name: **No Lake Antrim Project**

County and State: **Otsego County, Michigan**

Unit Description: T29N, R1W

Section 28: All, except NW 1/4 of the SW 1/4

Section 29: S 1/2

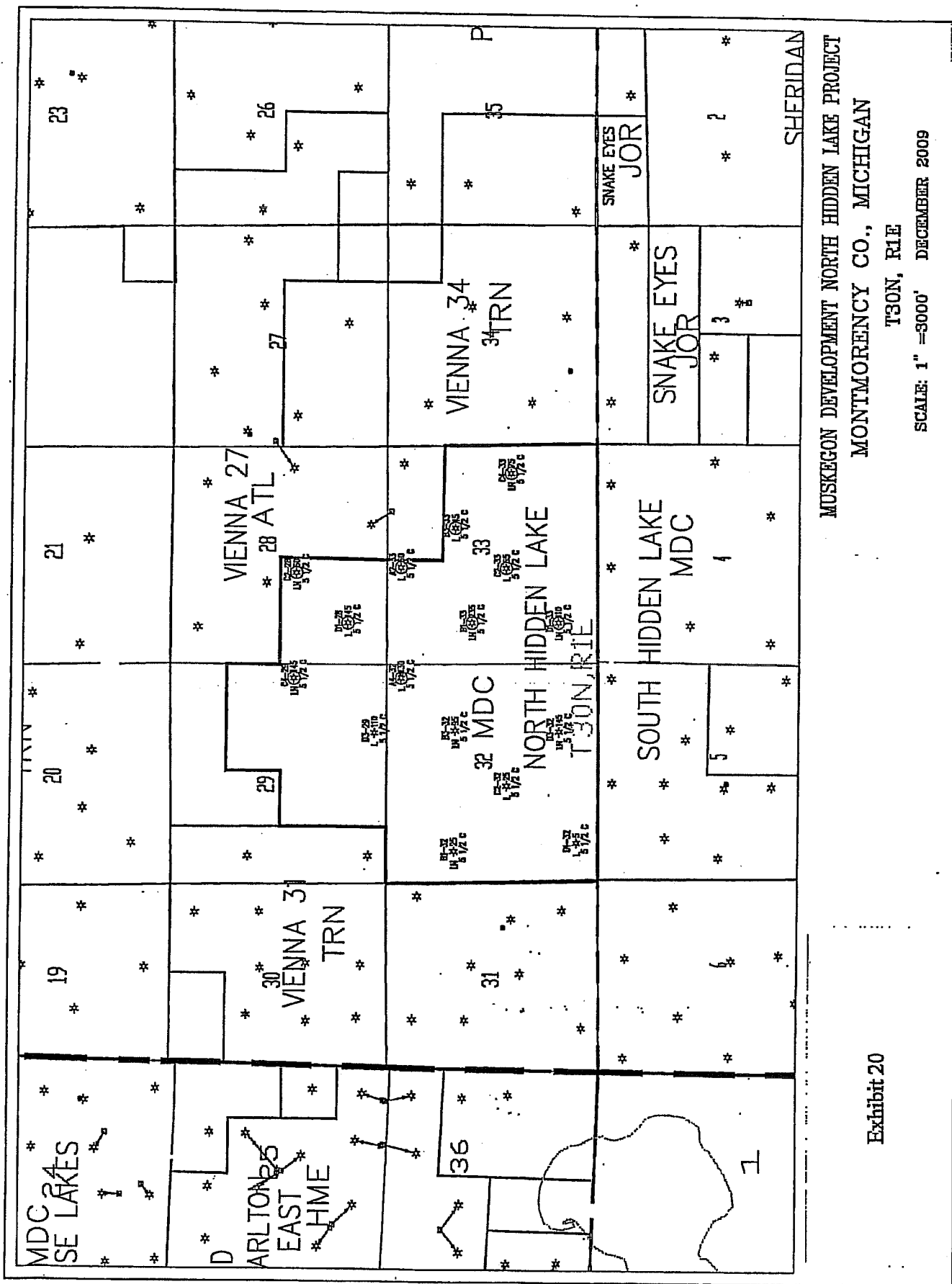
Section 31: All

Section 32: All

Section 33: All

T29N, R2W

Section 36: SE 1/4



MUSKEGON DEVELOPMENT NORTH HIDDEN LAKE PROJECT
 MONTMORENCY CO., MICHIGAN
 T30N, R1E
 SCALE: 1" = 3000' DECEMBER 2009

Exhibit 20

Exhibit 20

PRU: 17878

Unit or Well Name: **North Hidden Lake Antrim Unit**

County and State: **Montmorency County, Michigan**

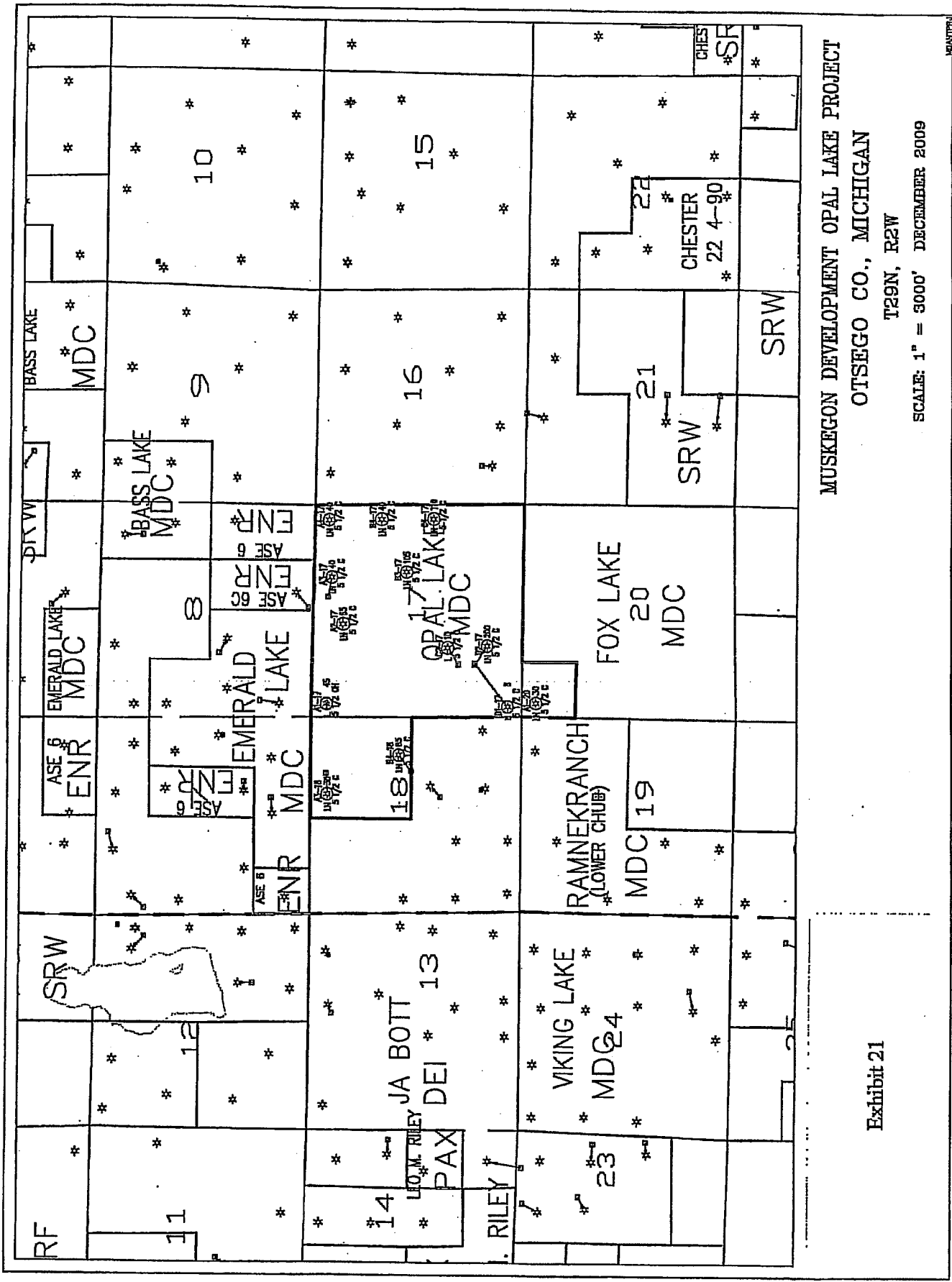
Unit Description: **Vienna Township (T30N, R1E)**

Section 28: SW 1/4

Section 29: SE 1/4, S 1/2 NE 1/4 and E 1/2 SW 1/4

Section 32: All

Section 33: All, except the N 1/2 NE 1/4



MUSKEGON DEVELOPMENT OPAL LAKE PROJECT
 OTSEGO CO., MICHIGAN
 T29N, R2W
 SCALE: 1" = 3000' DECEMBER 2009

Exhibit 21

Exhibit 21

PRU: 17836

Unit or Well Name: **Opal Lake Antrim Unit**

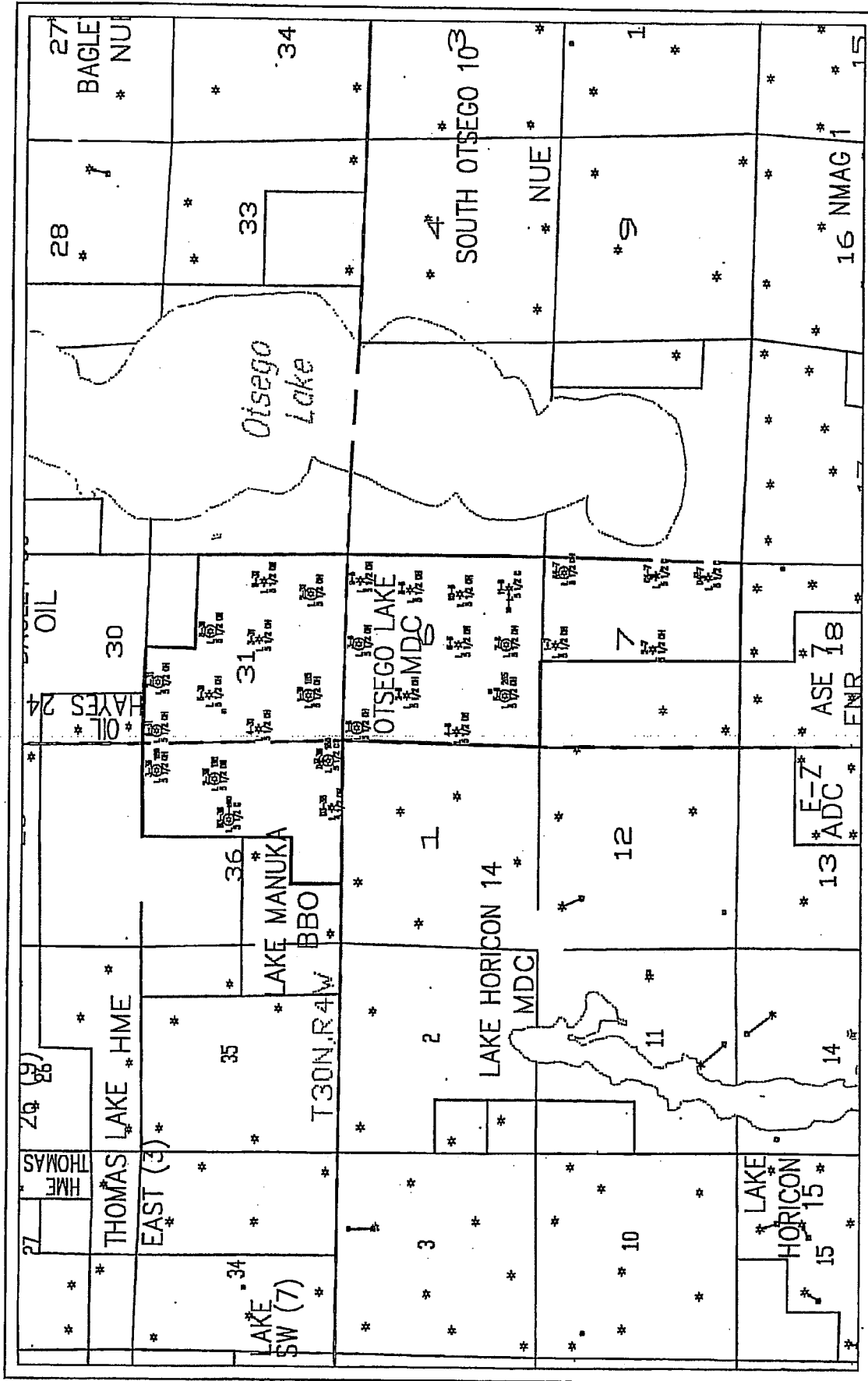
County and State: **Otsego County, Michigan**

Unit Description: **Chester Township (T29N, R2W)**

Section 17: All

Section 18: NE 1/4

Section 20: NW 1/4 NW 1/4



MUSKEGON DEVELOPMENT OTSEGO LAKE PROJECT
 OTSEGO CO., MICHIGAN
 T29N, R3W
 SCALE: 1" = 3500' JANUARY 2010

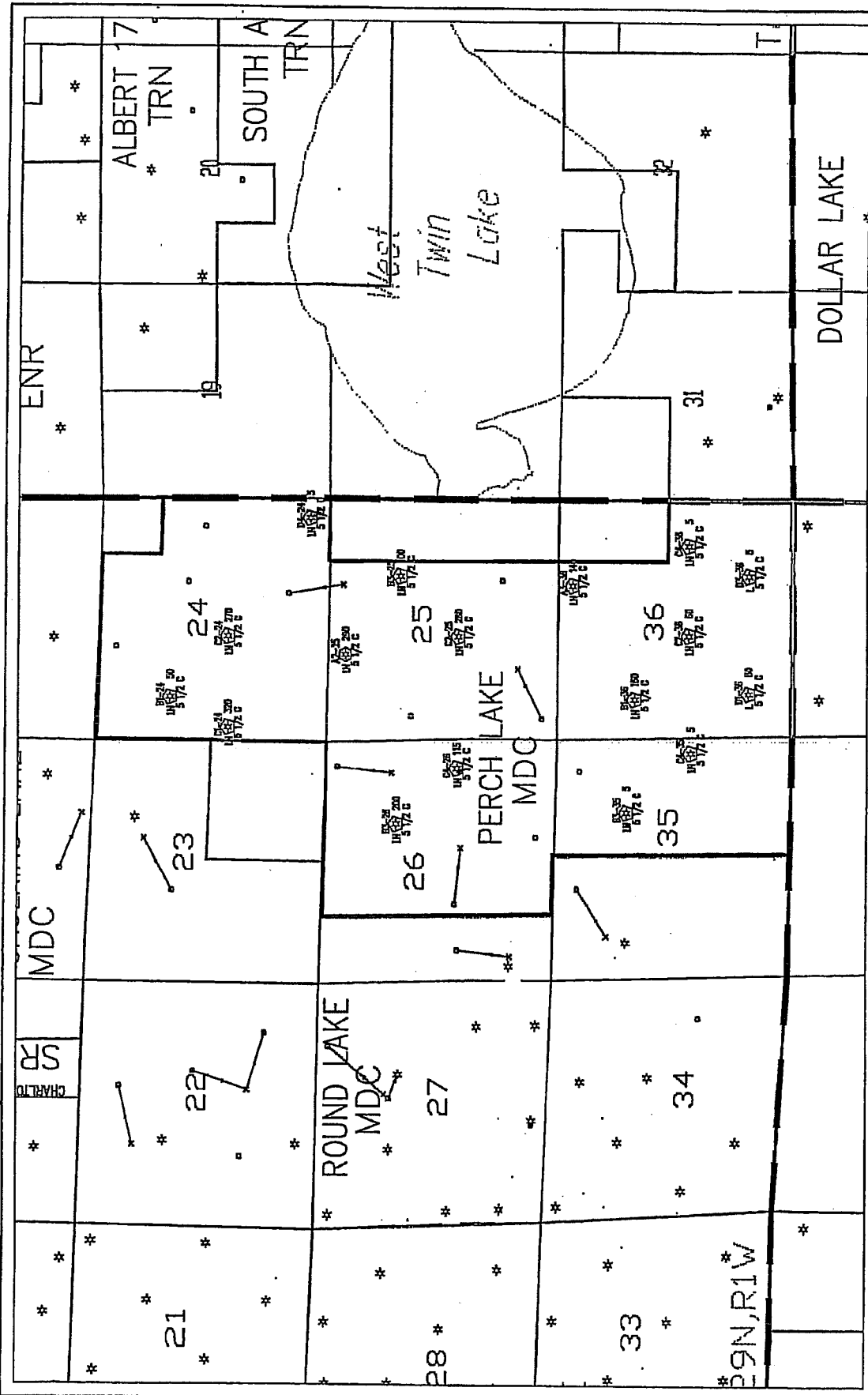
Exhibit 22

UNADDED

Exhibit 22

PRU: 17231

Unit or Well Name: **Otsego Lake Antrim Unit**County and State: **Otsego County, Michigan**Unit Description: **Otsego Lake Township (T29N, R3W)****Section 6: Entire****Section 7: East 1/2****Bagley Township (T30N, R3W)****Section 31: Entire, except N 1/2 NE 1/4****Hayes Township (T30N, R4W)****Section 36: NE 1/4, SE 1/4, SE 1/4 SW 1/4**



MUSKEGON DEVELOPMENT PERCH LAKE PROJECT
 OTSEGO CO., MICHIGAN
 T29N, R1W
 SCALE: 1" = 3000' DECEMBER 2009

Exhibit 23

NOT RECORDED

Exhibit 23

PRU: 17912

Unit or Well Name: **Perch Lake Antrim Unit**County and State: **Otsego County, Michigan**Unit Description: **Charlton Township (T29N, R1W)**

Section 24: All except NE 1/4 NE 1/4

Section 25: NW 1/4, SW 1/4, W 1/2 NE 1/4, W 1/2 SE 1/4

Section 26: NE 1/4, SE 1/4, E 1/2 NW 1/4, E 1/2 SW 1/4

Section 35: NE 1/4, SE 1/4

Section 36: All except E 1/2 NE 1/4

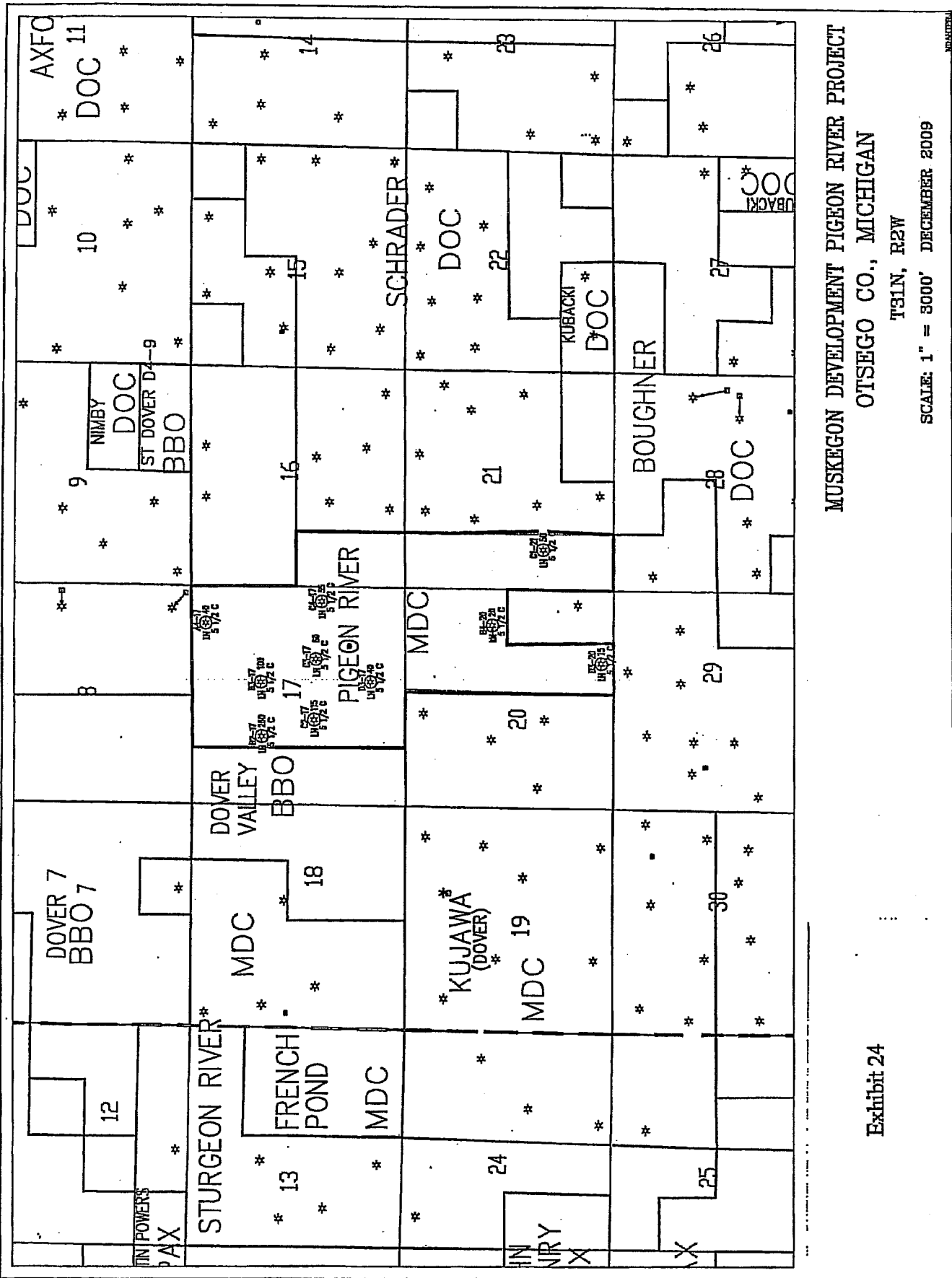


Exhibit 24

Exhibit 24

PRU: 17926

Unit or Well Name: **Pigeon River Antrim Unit**

County and State: Otsego County, Michigan

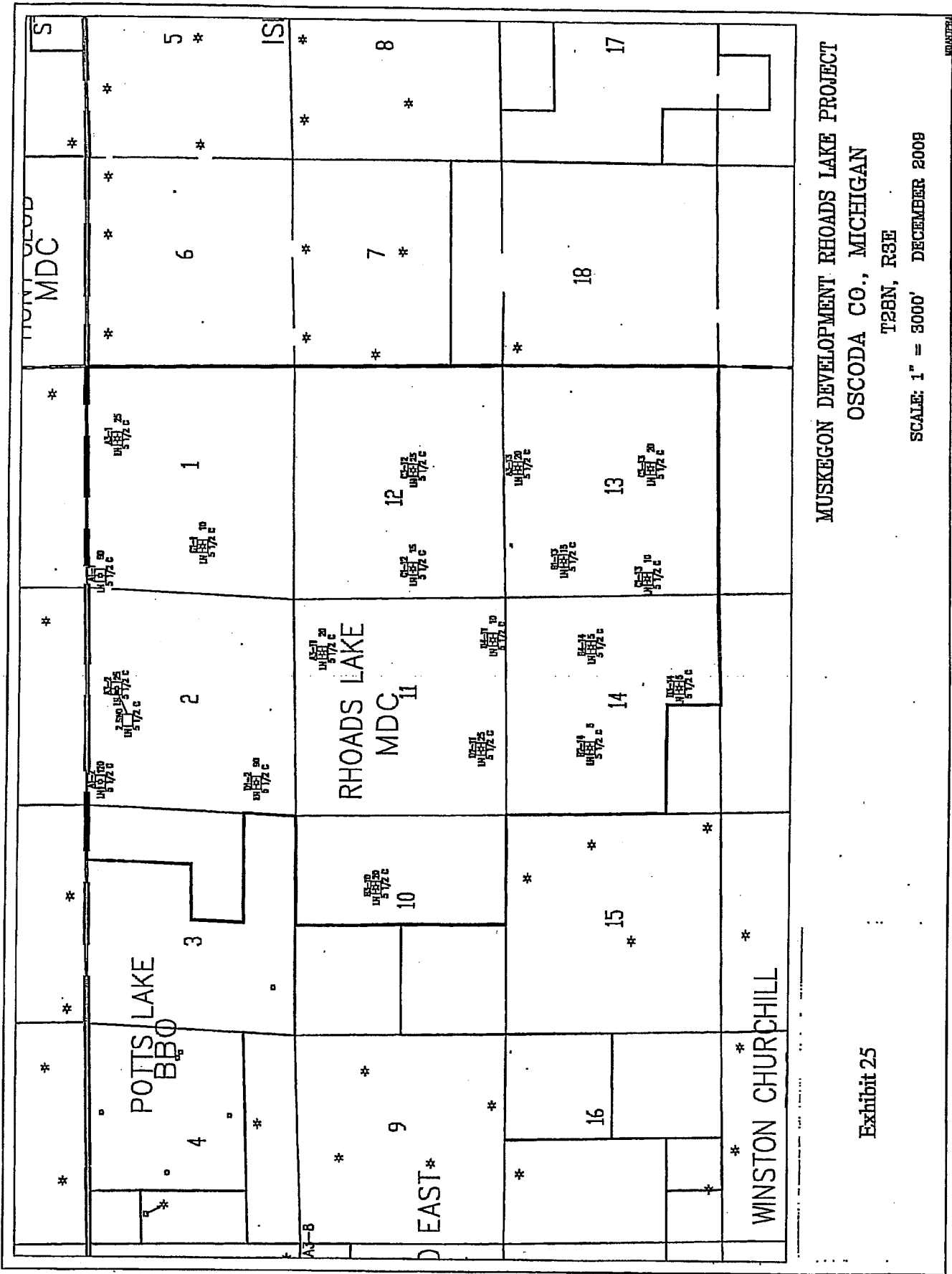
Unit Description: Dover Township (T31N, R2W)

Section 16: W 1/2 SW 1/4

Section 17: E 1/2, E 1/2 NW 1/4, E 1/2 SW 1/4

Section 20: E 1/2 except E 1/2 SE 1/4

Section 21: W 1/2 NW 1/4, W 1/2 SW 1/4



MUSKEGON DEVELOPMENT RHOADS LAKE PROJECT
 OSCODA CO., MICHIGAN
 T28N, R3E
 SCALE: 1" = 3000' DECEMBER 2008

Exhibit 25

UNREGISTERED

Exhibit 25

PRU: 19684

Unit or Well Name: Rhoads Lake Antrim Unit

County and State: Oscoda County, Michigan

Unit Description: Clinton Township (T28N, R3E)

Section 1: All

Section 2: All

Section 3: E 1/2 NE 1/4 & N 1/2 SE 1/4

Section 10: E 1/2

Section 11: All

Section 12: All

Section 13: All

Section 14: All, except S 1/2 SW 1/4

Exhibit 26

PRU: 17843

Unit or Well Name: **Round Lake Antrim Unit**

County and State: Otsego County, Michigan

Unit Description: Charlton Township (T29N, R1W)

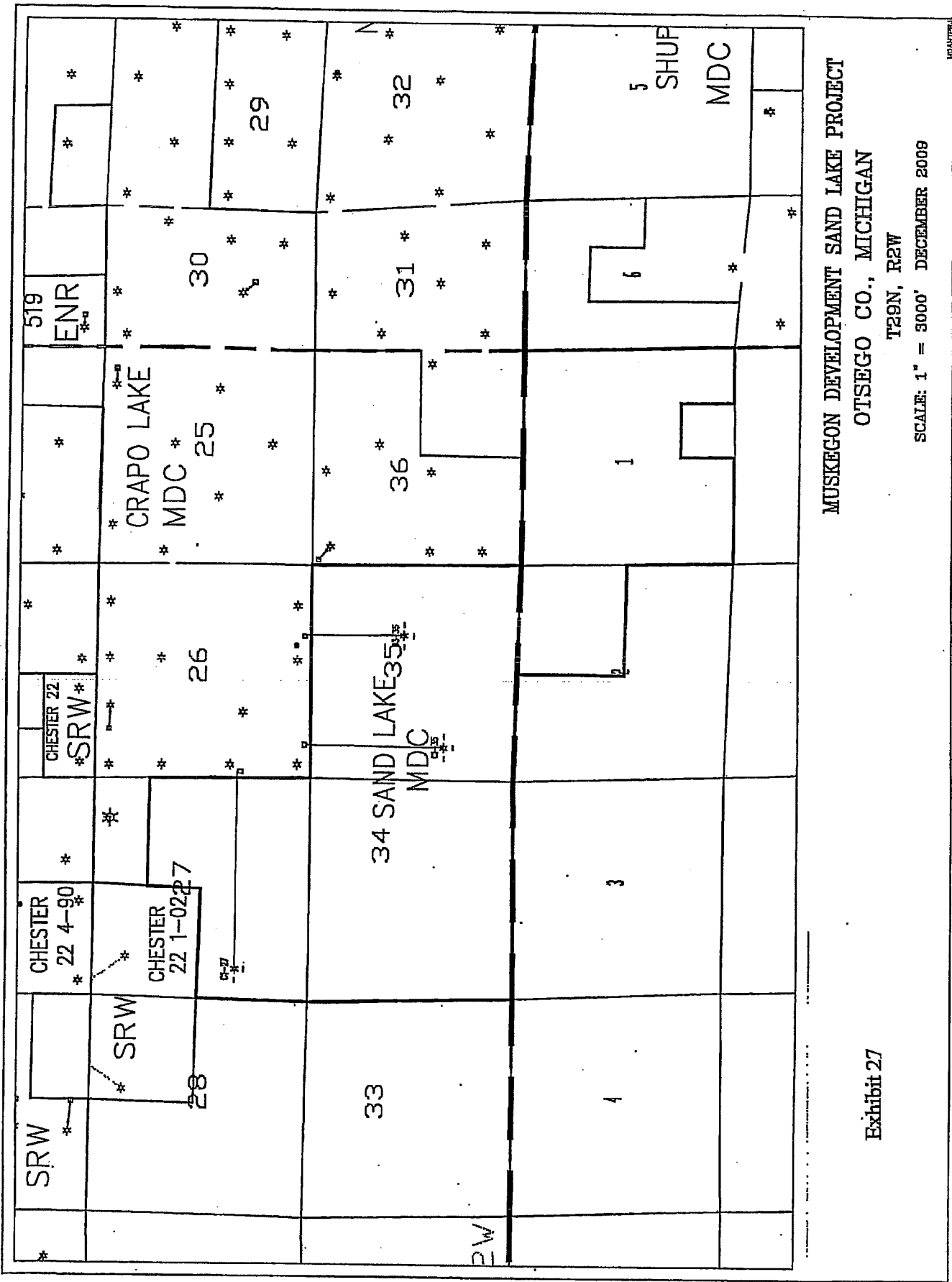
Section 22: Entire

Section 26: W 1/2 of the W 1/2

Section 27: Entire

Section 34: Entire

Section 35: W 1/2



MUSKEGON DEVELOPMENT SAND LAKE PROJECT
 OTSEGO CO., MICHIGAN
 T29N, R2W
 SCALE: 1" = 5000' DECEMBER 2009

Exhibit 27

Exhibit 27

PRU: 21269

Unit or Well Name: **Sand Lake Antrim Unit**

County and State: Otsego and Crawford Counties, Michigan

Unit Description: T29N, R2WSection 27: NW 1/4 NE 1/4 lying S & W of
Au Sable River; S 1/2

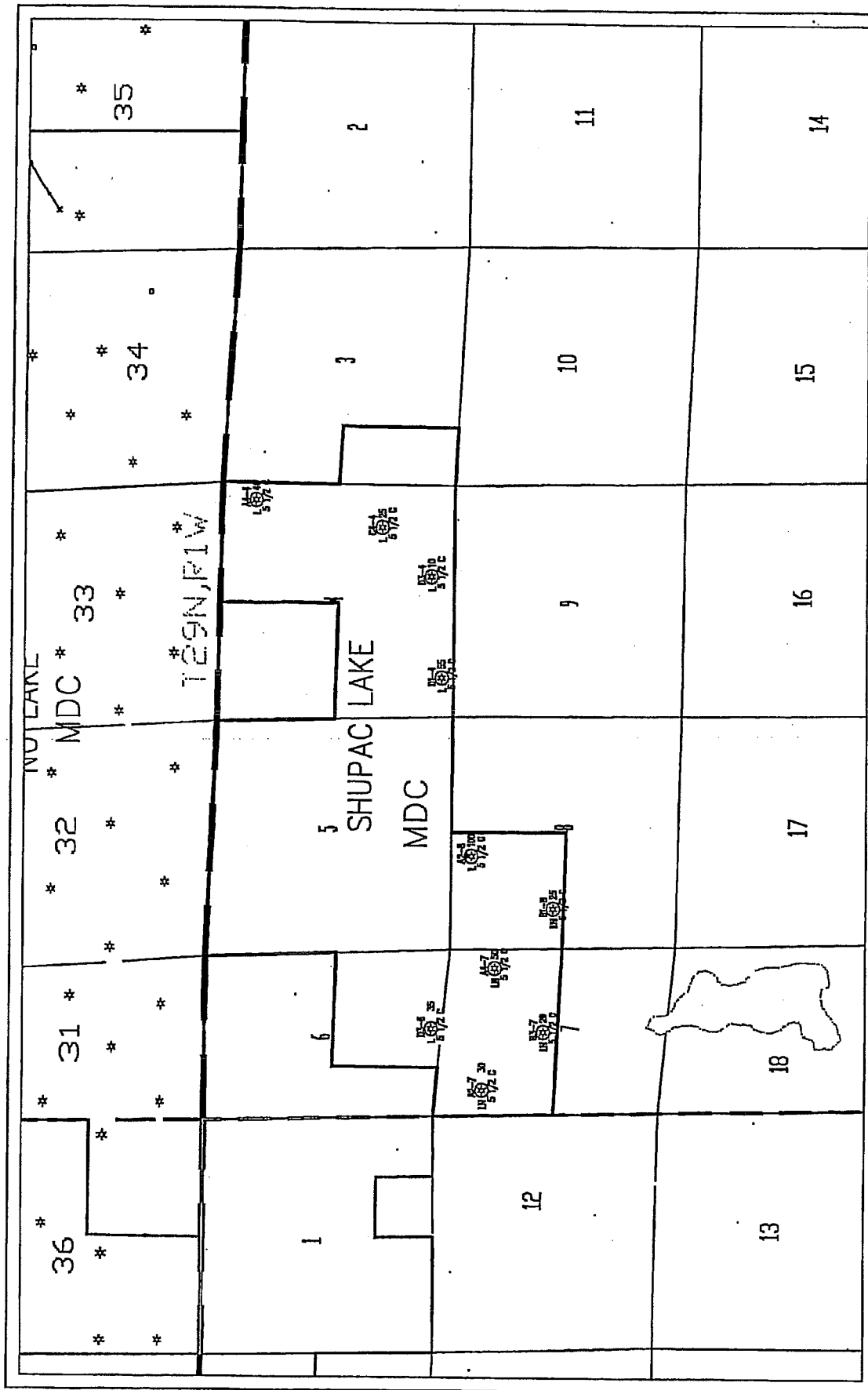
Section 34: All

Section 35: All

T28N, R2W

Section 1: All

Section 2: NE 1/4



MUSKEGON DEVELOPMENT SHUPAC LAKE PROJECT
 CRAWFORD CO., MICHIGAN
 T28N, R1W
 SCALE: 1" = 3000' DECEMBER 2009

Exhibit 28

UNAPPROVED

Exhibit 28

PRU: 18410

Shupac Lake Antrim Unit

Lands situated in T28N, R1W, Lovells Township, Crawford County, Michigan described as follows:

Section 3:

Part of West ½ of SW ¼, POB at SW corner of said section, North 0 deg 38 min 30 sec West along sec line 94.99 ft, th NEly along center line of County Rd 612 7066 ft, RADIUS curve to left 677.07 ft LIC = 73 deg 9 min East 676.74 ft, th South 69 deg 47 min 50 sec SE along center line of Walsh Rd 699.06 ft, th South 0 deg 37 min 48 sec East along 1/8 sec line 45.81 ft, th South 89 deg 49 min 48 sec SW along South sec line 1303 ft to POB.;

Part of West ½ of SW ¼, comm at SW corner section, th North 0 deg 38 min 20 sec West (along West section line) 94.99 ft, th North 73 deg 9 min East 676.74 ft to POB, th North 70 deg 25 min 30 sec East along center line of County Road 612 690.66 ft, th South 0 deg 37 min 48 sec East along West 1/8 line 472.88 ft, th North 69 deg 47 min 50 sec West along center line of Walsh Rd 699.06 ft to POB.;

Part of West ½ of SW ¼, comm at SW corner of section, th North 0 deg 38 min 20 sec West (along West section line) 94.99 ft, th North 73 deg 9 min East 676.74 ft to POB, th North 0 deg 35 min 16 sec West 2305.37 ft, th South 89 deg 36 min 41 sec East along E & W ¼ line 652.03 ft, th South 0 deg 37 min 48 sec East along West 1/8 line 2069.65 ft, th South 70 deg 25 min 30 sec West along center of County Road 612 690.66 ft to POB;

Part of West ½ of SW ¼, comm at SW corner of Section, th North 0 deg 38 min 20 sec West along West sec line 94.99 ft to POB, th cont North 0 deg 38 min 20 sec West 2506.07 ft, th South 89 deg 36 min 41 sec East along E & W ¼ line 652.02 ft, th South 0 deg 35 min 16 sec East 2305.45 ft, th SWly along center of County Road 612 on 7066 ft radius curve to right 677.07 ft (L.C. = 73 deg 9 min West 676.74 ft) to beg;

Part of frl. NE ¼;

N ½ N ½ SW ¼ NW ¼;

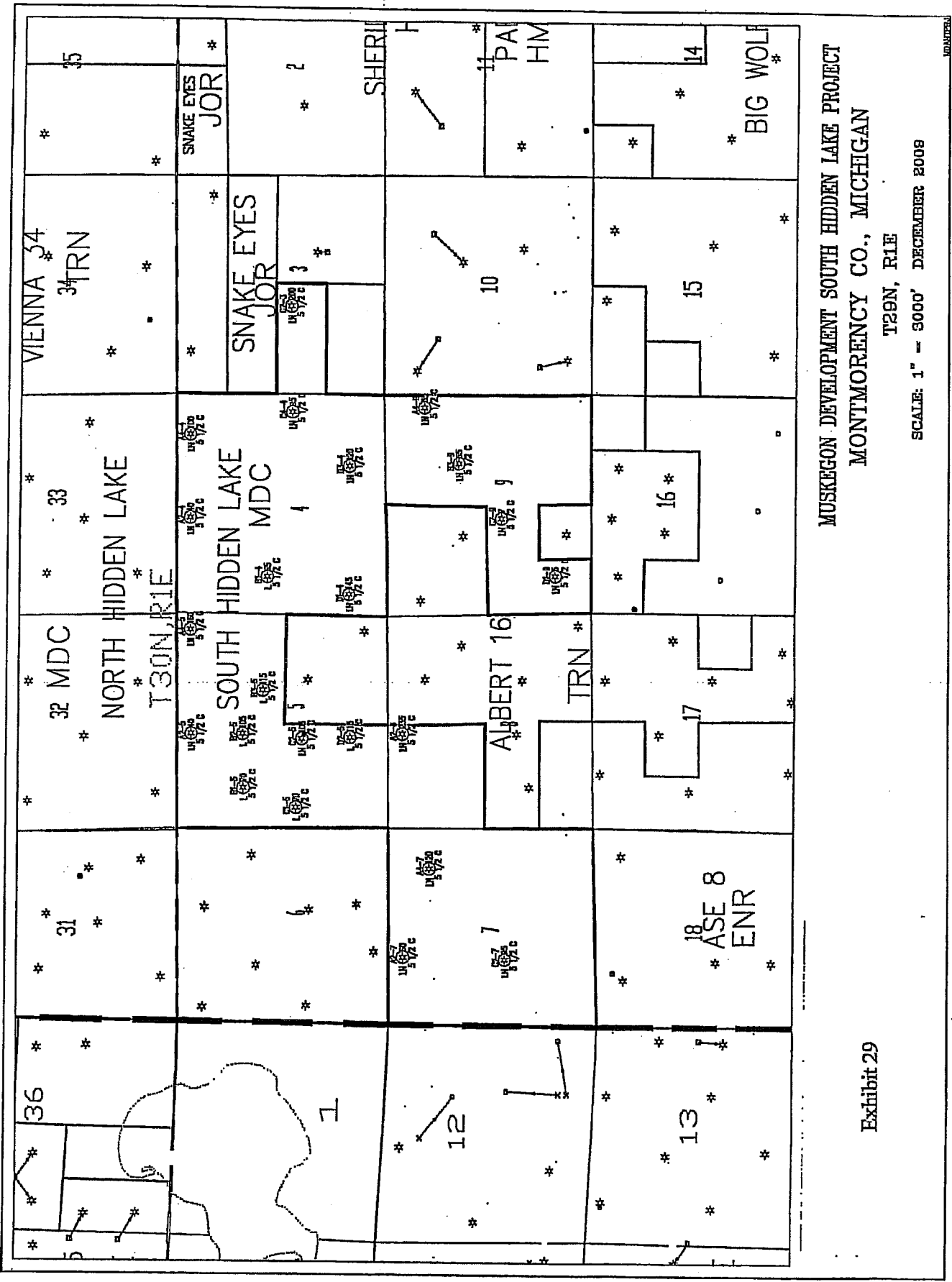
Section 4: SW ¼;
SE ¼;
NE ¼;

Section 5: All;

Section 6: SE ¼;

Section 7: NE ¼;
Frl. NW ¼;

Section 8: NW ¼



MUSKEGON DEVELOPMENT SOUTH HIDDEN LAKE PROJECT
 MONTMORENCY CO., MICHIGAN

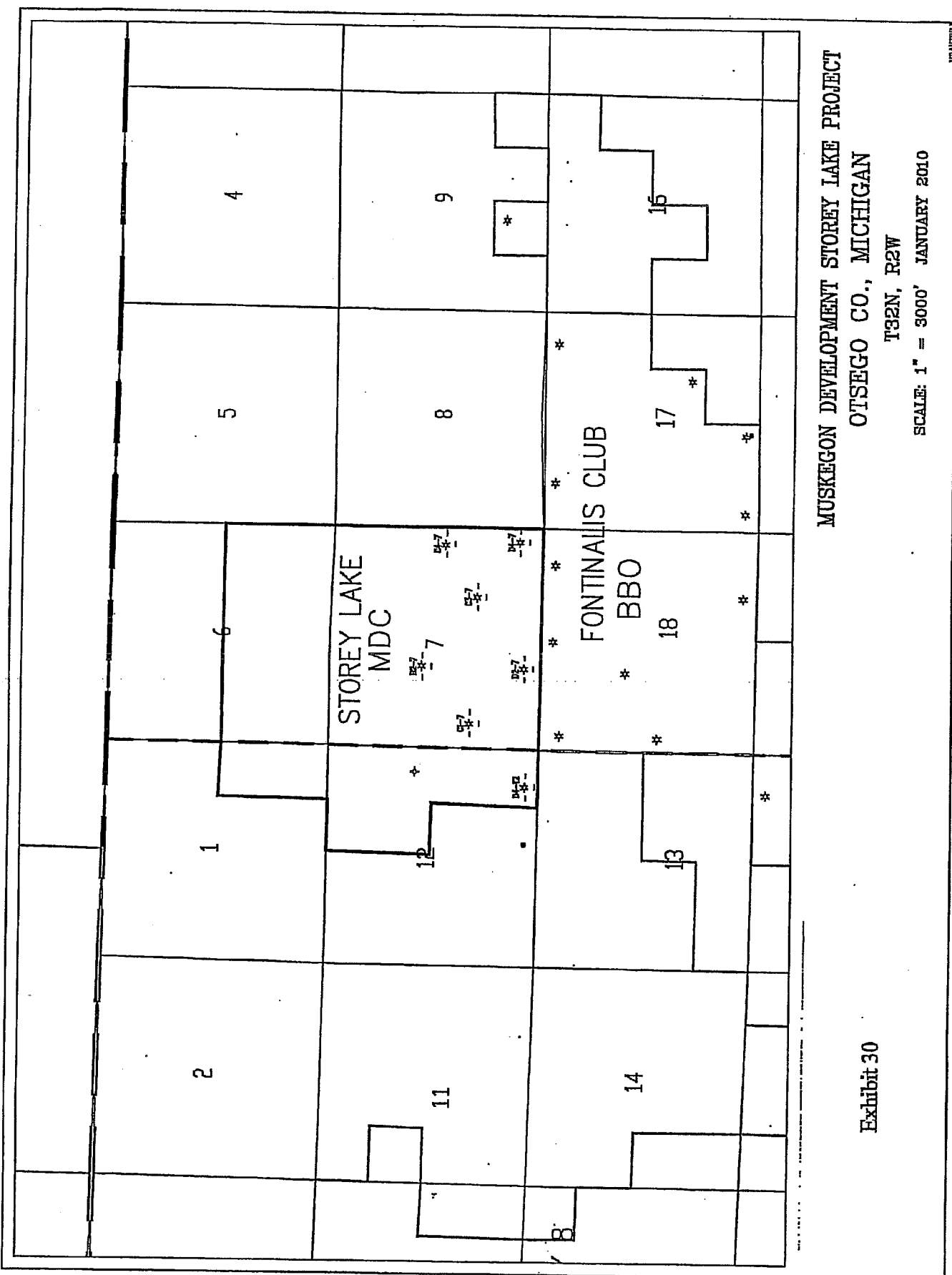
T29N, R1E

SCALE: 1" = 3000' DECEMBER 2008

Exhibit 29

10/1/2008

Exhibit 29**PRU: 17879****Unit or Well Name: South Hidden Lake Antrim Unit****County and State: Montmorency County, Michigan****Unit Description: Albert Township (T29N, R1E)****Section 3: N 1/2 SW 1/4****Section 4: All****Section 5: All except SE 1/4****Section 7: All****Section 8: NW 1/4****Section 9: E 1/2, N 1/2 SW 1/4, SW 1/4 SW 1/4**



MUSKEGON DEVELOPMENT STOREY LAKE PROJECT
 OTSEGO CO., MICHIGAN
 T32N, R2W
 SCALE: 1" = 3000' JANUARY 2010

Exhibit 30

Exhibit 30

PRU: 21035

Unit or Well Name: **Storey Lake Antrim Unit**

County and State: **Otsego County, Michigan**

Unit Description: **Corwith Township (T32N, R2W)**

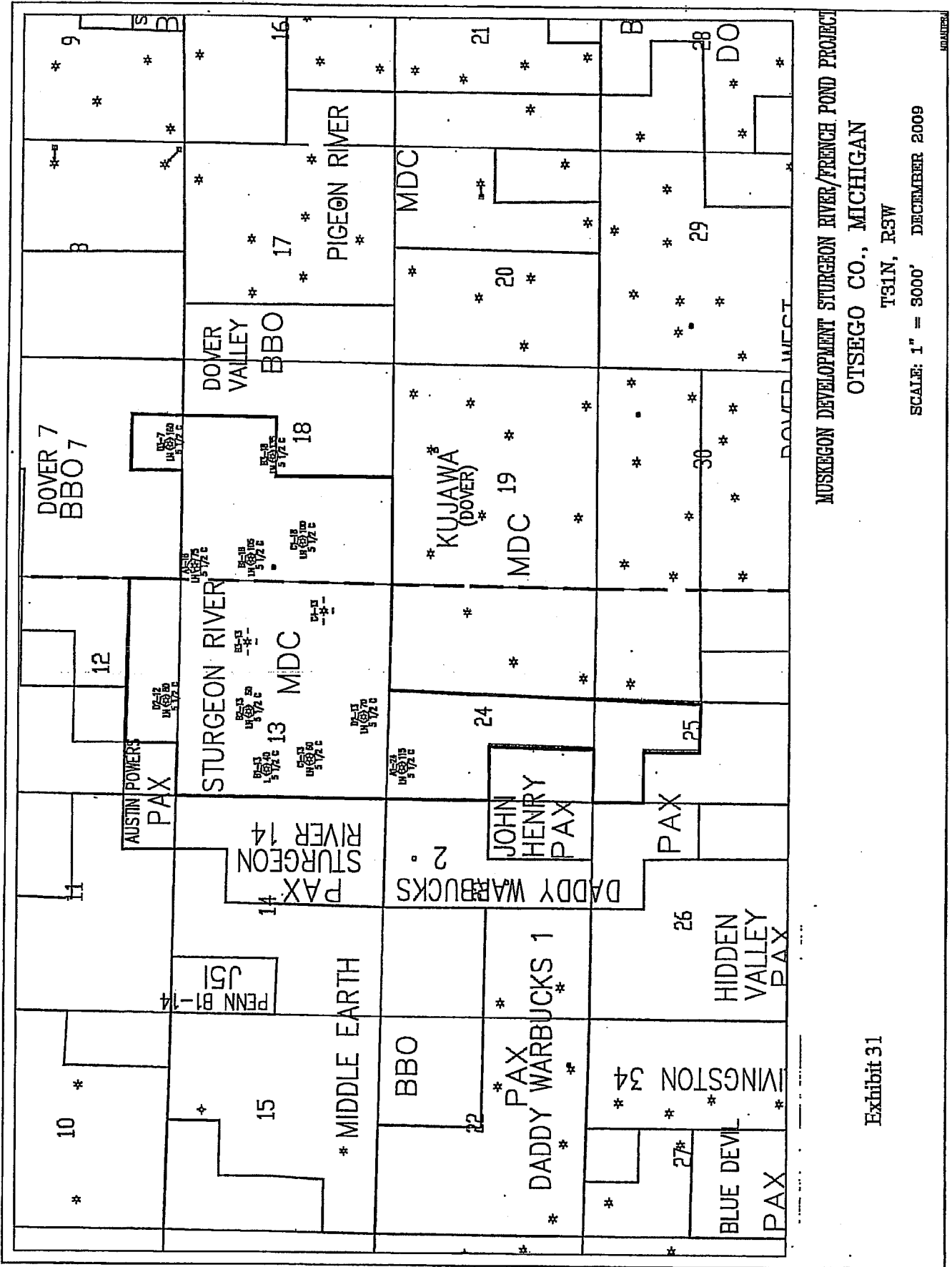
Section 6: S 1/2

Section 7: All

Corwith Township (T32N, R3W)

Section 1: E 1/2 SE 1/4

Section 12: NE 1/4, E 1/2 SE 1/4



MUSKEGON DEVELOPMENT STURGEON RIVER/FRENCH POND PROJECT
 OTSEGO CO., MICHIGAN
 T31N, R3W
 SCALE: 1" = 3000' DECEMBER 2009

Exhibit 31

Exhibit 31

PRU: 17911/20323

Unit or Well Name: **Sturgeon River/French Pond Antrim Unit**

County and State: Otsego County, Michigan

Unit Description: DOVER TOWNSHIP (T31N-R2W)

Section 7: SW 1/4 SE 1/4

Section 18: W 1/2, and W 1/2 NE 1/4

LIVINGSTON TOWNSHIP (T31N-R3W)

Section 12: S 1/2 SE 1/4, and E 1/2 SW 1/4

Section 13: Entire

Section 24: NW 1/4, and E 1/2 SW 1/4

Section 25: N 1/2 NW 1/4, and SE 1/4 NW 1/4

Exhibit 32

PRU: 17603

Unit or Well Name: **Traverse Lake Antrim Unit**

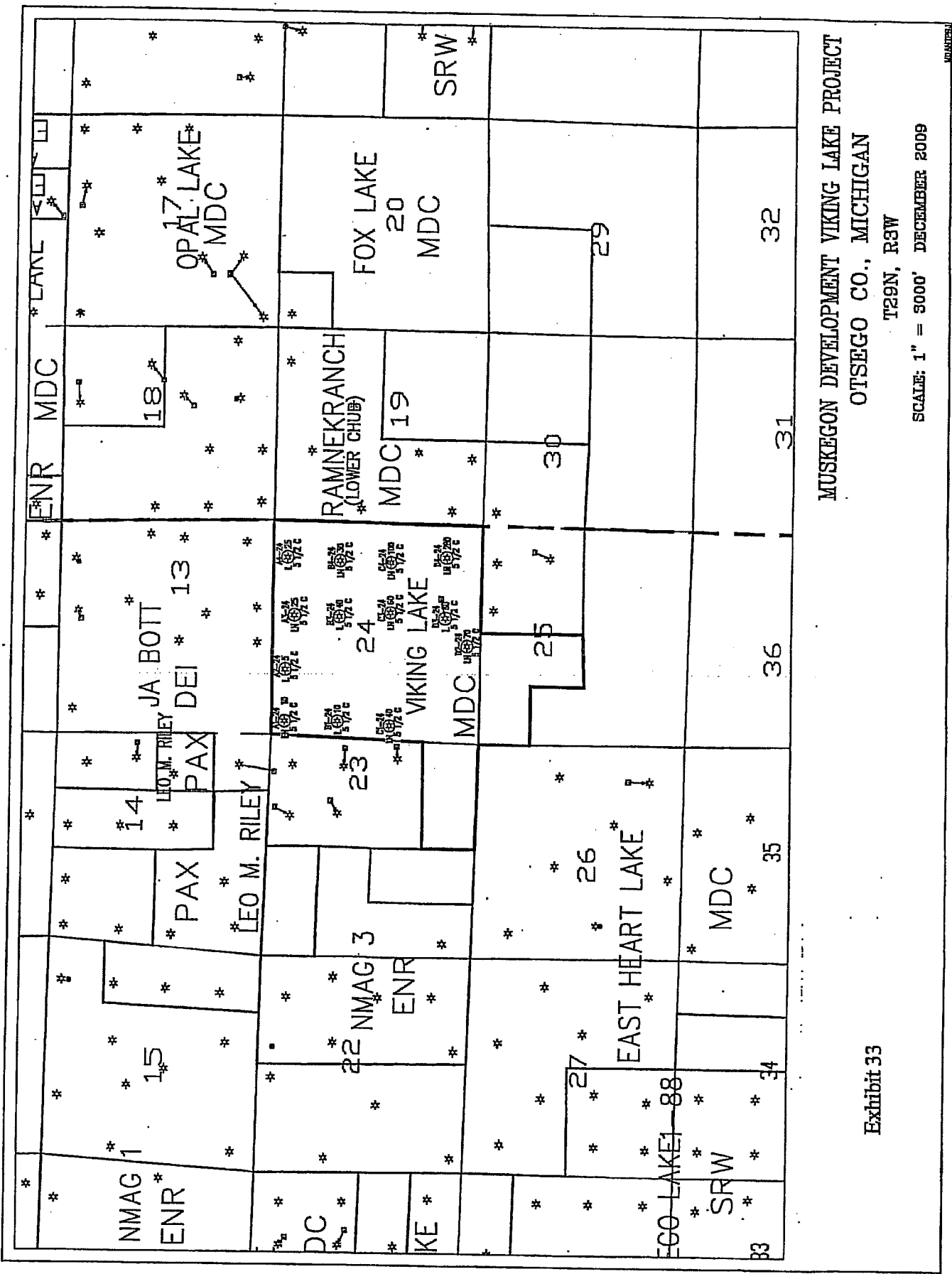
County and State: **Otsego County, Michigan**

Unit Description: **Charlton Township (T30N, R1W)**

Section 23: S 1/2 NE 1/4 and SE 1/4

Section 24: All except the NW 1/4 NW 1/4

Section 25: N 1/2 NE 1/4 and SE 1/4 NE 1/4



MUSKEGON DEVELOPMENT VIKING LAKE PROJECT
 OTSEGO CO., MICHIGAN
 T29N, R3W
 SCALE: 1" = 5000' DECEMBER 2009

Exhibit 33

Exhibit 33

PRU: 18638

Unit or Well Name: **Viking Lake Antrim Unit**

County and State: Otsego County, Michigan

Unit Description: Otsego Lake Township (T29N, R3W)

Section 23: S 1/2 SE 1/4

Section 24: All

Section 25: N 1/2 NW 1/4 and SE 1/4 NW 1/4